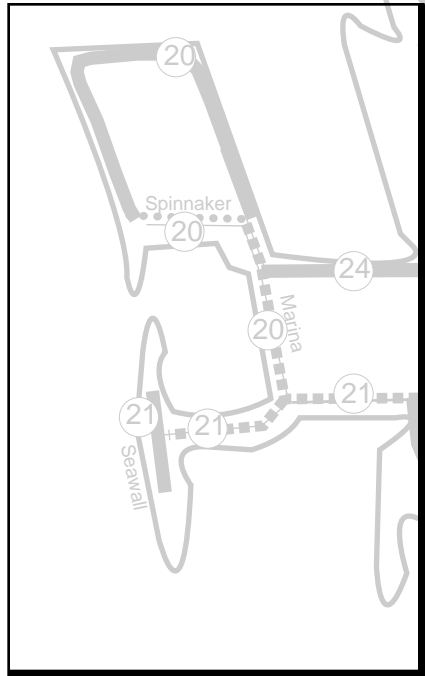
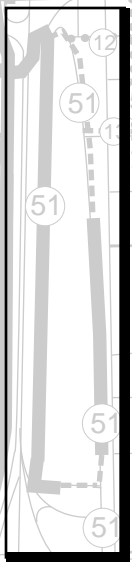


THIS MAP IS NOT A BICYCLE ROUTE GUIDE
 This map is conceptual and for general planning purposes only. Map information, location of existing and proposed bikeways and other program information shown are subject to change.

1. Marina Plan



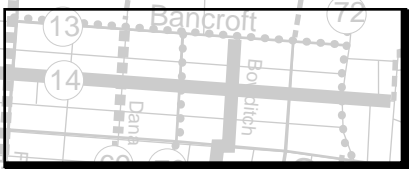
2. Aquatic Park Master Plan



B. Sante Fe Right-of-Way Path



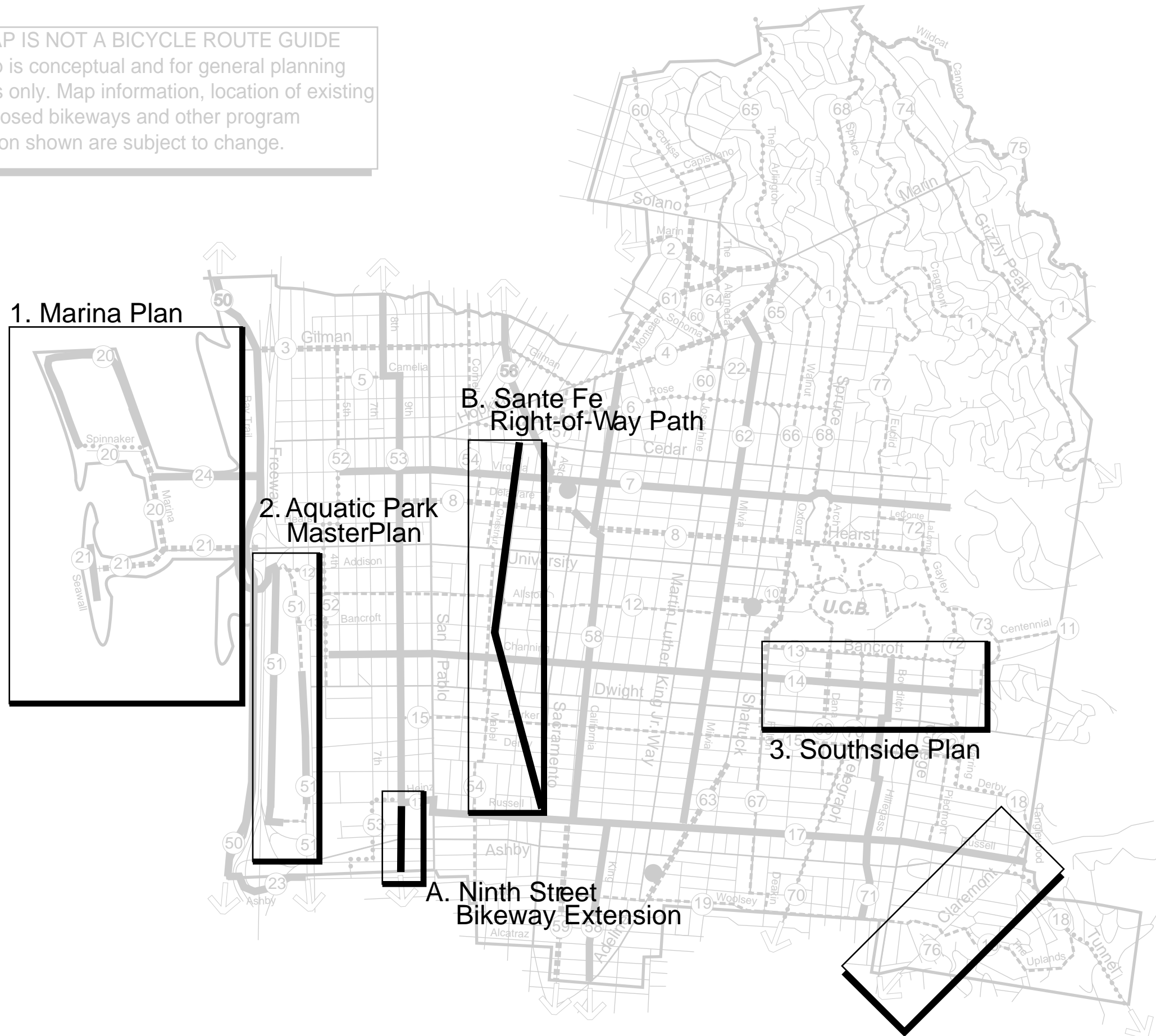
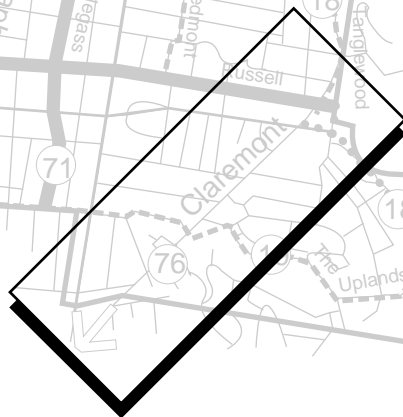
3. Southside Plan



A. Ninth Street Bikeway Extension



4. Claremont Avenue




Berkeley Bicycle Plan

Figure 3
Study Areas & Large Capital Projects

This map shows major planning efforts that are currently underway, and large capital projects that involve acquiring right-of-way. The planning processes for these areas will include evaluating bicyclists' needs at a more detailed level than is possible in the Bicycle Plan. Information on these projects is included in Chapter 4.

- Sources:
- Proposed and Existing Bikeways Inventory, April 14, 1998
 - Wilbur Smith Associates
 - City of Berkeley Staff

North  Draft for Inclusion in the General Plan
 11/12/98

WILBUR SMITH ASSOCIATES
 ENGINEERS • PLANNERS

in association with:
 2M Associates, Landscape Architects
 HPV Transportation Consulting

