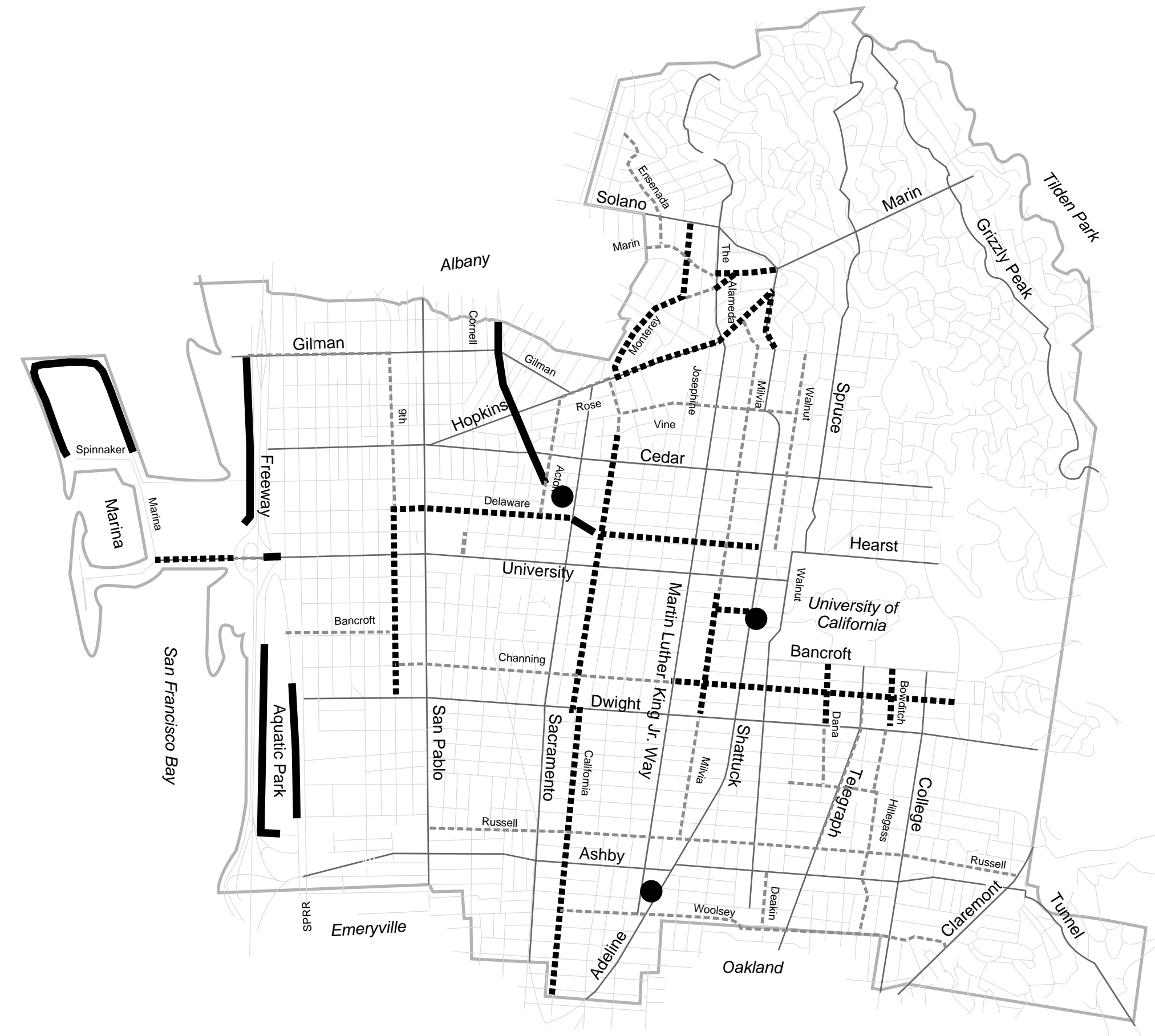




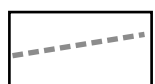



Berkeley Bicycle Plan

Figure 1 Existing Conditions



Legend

-  Class 1: Paths
(multi-use trail; non-motorized only)
-  Class 2: Lanes
(striped lane for bicycles only)
-  Class 3: Routes
(signed route - no special markings)
-  BART Station

Source: Proposed and Existing Bikeways Inventory, April 14, 1998



Draft for Inclusion in the General Plan
11/12/98

WILBUR SMITH ASSOCIATES
ENGINEERS • PLANNERS
in association with:
2M Associates, Landscape Architects
HPV Transportation Consulting

