



Office of the City Manager

REVISED AGENDA MATERIAL

Meeting Date: January 31, 2017



Item Number: #9

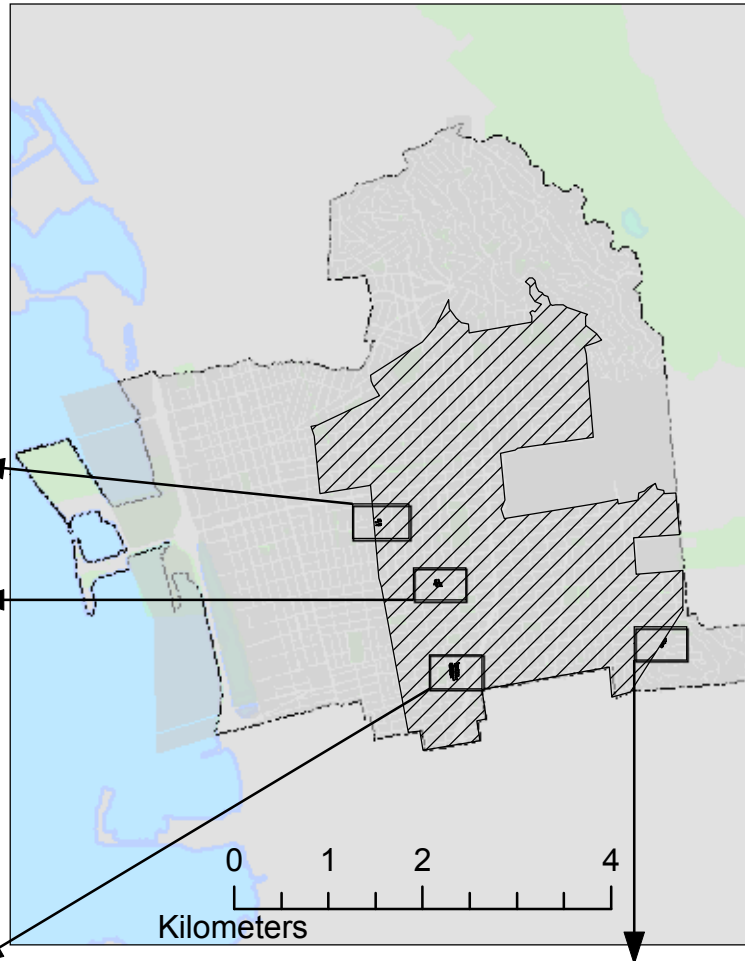
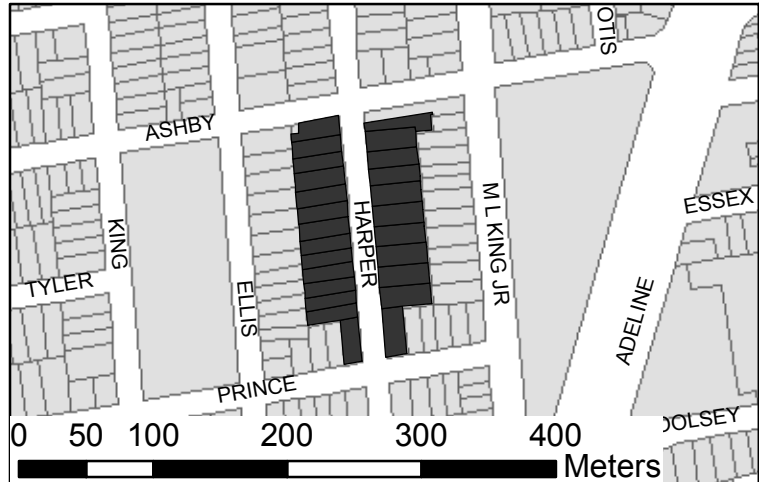
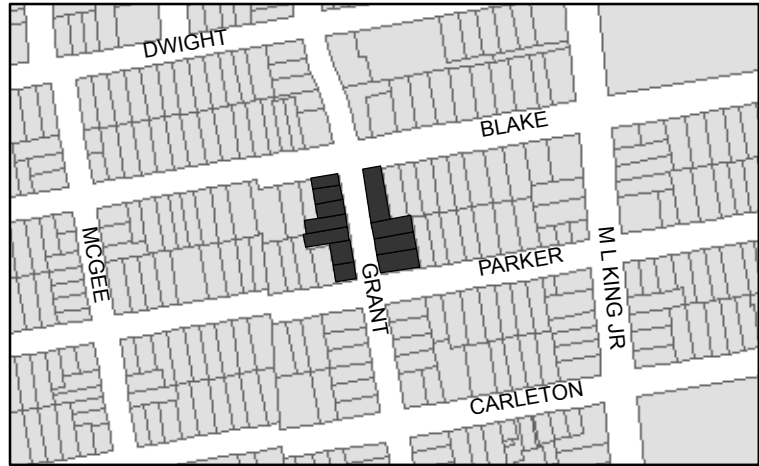
Item Description: Extend Residential Preferential Parking Program on Sections of Harper Street, Allston Street, Grant Street, and Claremont Avenue

Submitted by: Phillip L. Harrington, Director, Department of Public Works

Corrected parking area map.

ATTACHMENT 3

-  Blocks Opting In
-  RPP Area Boundary



This map is for reference purposes only.

Care was taken in the creation of this map, but it is provided "AS IS". Please contact the City of Berkeley to verify map information or to report any errors.
November 17, 2016



CITY OF BERKELEY
Transportation Division
1947 Center Street
Berkeley CA 94704