




Office of the City Manager

September 7, 2023

To: Honorable Mayor and Members of the City Council

From:  Dee Williams-Ridley, City Manager

Re: Referral Response: Analysis of the Development Potential of the West Berkeley Service Center Site

SUMMARY

In 2019, the City Council referred to the City Manager to conduct an analysis of the development potential of the West Berkeley Service Center (WBSC) site for senior housing and related support services. This memorandum analyzes a range of buildout scenarios under various zoning and permitting options, including State Density Bonus Law, and presents options for Council action.

BACKGROUND

In 2016, the City Council adopted a referral to identify City-owned properties that have the potential to be used for affordable housing sites (**Attachment 1**). In 2017, staff identified the West Berkeley Service Center (WBSC) at 1900 Sixth Street, which currently houses a variety of social services, as one of several sites that met selected criteria for housing development suitability (included in **Attachment 2**).¹ In 2019, the City Council adopted a referral that asked the City Manager to further analyze the development potential options for the WBSC to achieve Council goals for that site (**Attachment 2**).

SITE AND SURROUNDING AREA

The approximately 32,550 square-foot parcel is located at the southwest corner of Hearst Avenue and Sixth Street (Figure 1). It currently serves as the location of the West Berkeley Family Center, operated by the Health, Housing, and Community Services Department's Public Health Division (HHCS/PHD). At the site, HHCS/PHD currently offers a variety of public health and social services for low-income Berkeley

¹ The 2017 staff report identified six city-owned properties and grouped them into three categories based on how they met the following housing suitability criteria: 1) located within zones allowing multifamily development; 2) larger than 15,000 square feet; 3) not protected as parks or open space under Measure L, the Berkeley Public Parks and Open Space Preservation Ordinance; 4) whether there were existing active City uses on the site. The West Berkeley Service Center was in "Group 2" because it met the first three criteria but it does have active City uses on site.

September 7, 2023

Re: Referral Response: Analysis of the Development Potential of the West Berkeley Service Center Site

residents, such as the Women, Infant, and Children (WIC) program, Black Infant Health, Immunization clinics and services, food and diaper distribution, and public health emergency preparedness. Additionally, there are current plans to create a community garden and co-locate various social, public health, and educational services at the site until future development initiatives can be realized. Public transit accessibility is plentiful, with several high-frequency AC Transit routes and Amtrak located within half a mile. In addition, the 4th Street shopping corridor and community health care facilities are nearby. Adjacent uses on the block consist of a range of commercial uses, including office, retail, personal services and exercise studio in one and two-story buildings.

The parcel is in the West Berkeley Plan area as part of a transition area between the Fourth Street retail district and the residential area to the east. It is zoned for Mixed-Use Residential (MU-R) (Figure 2) and has a General Plan land use classification of Mixed Use (MU) (Figure 3).

September 7, 2023

Re: Referral Response: Analysis of the Development Potential of the West Berkeley Service Center Site

Figure 1: Aerial of Project Site



Figure 2: Zoning - West Berkeley Service Center and Adjacent Properties

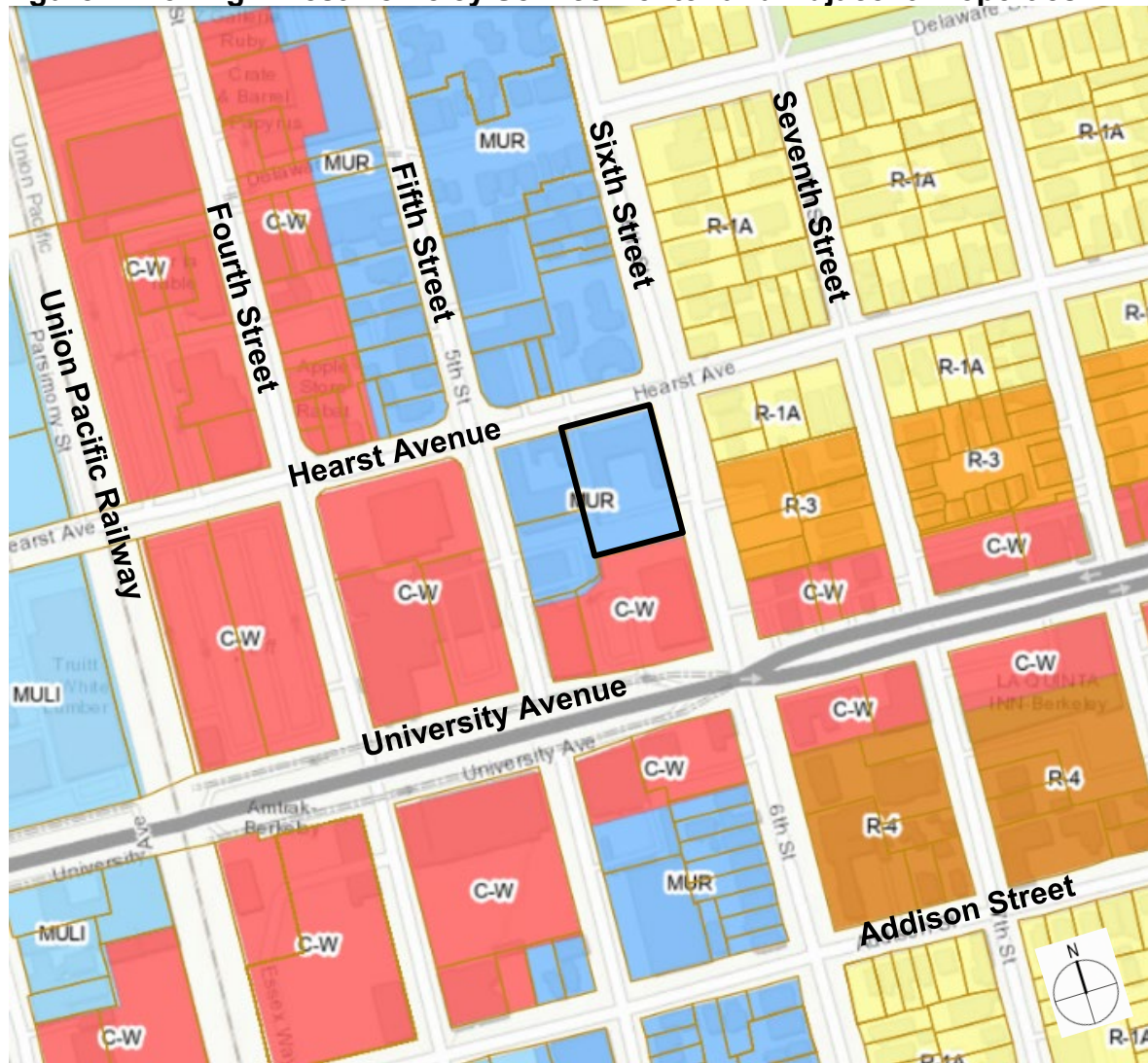
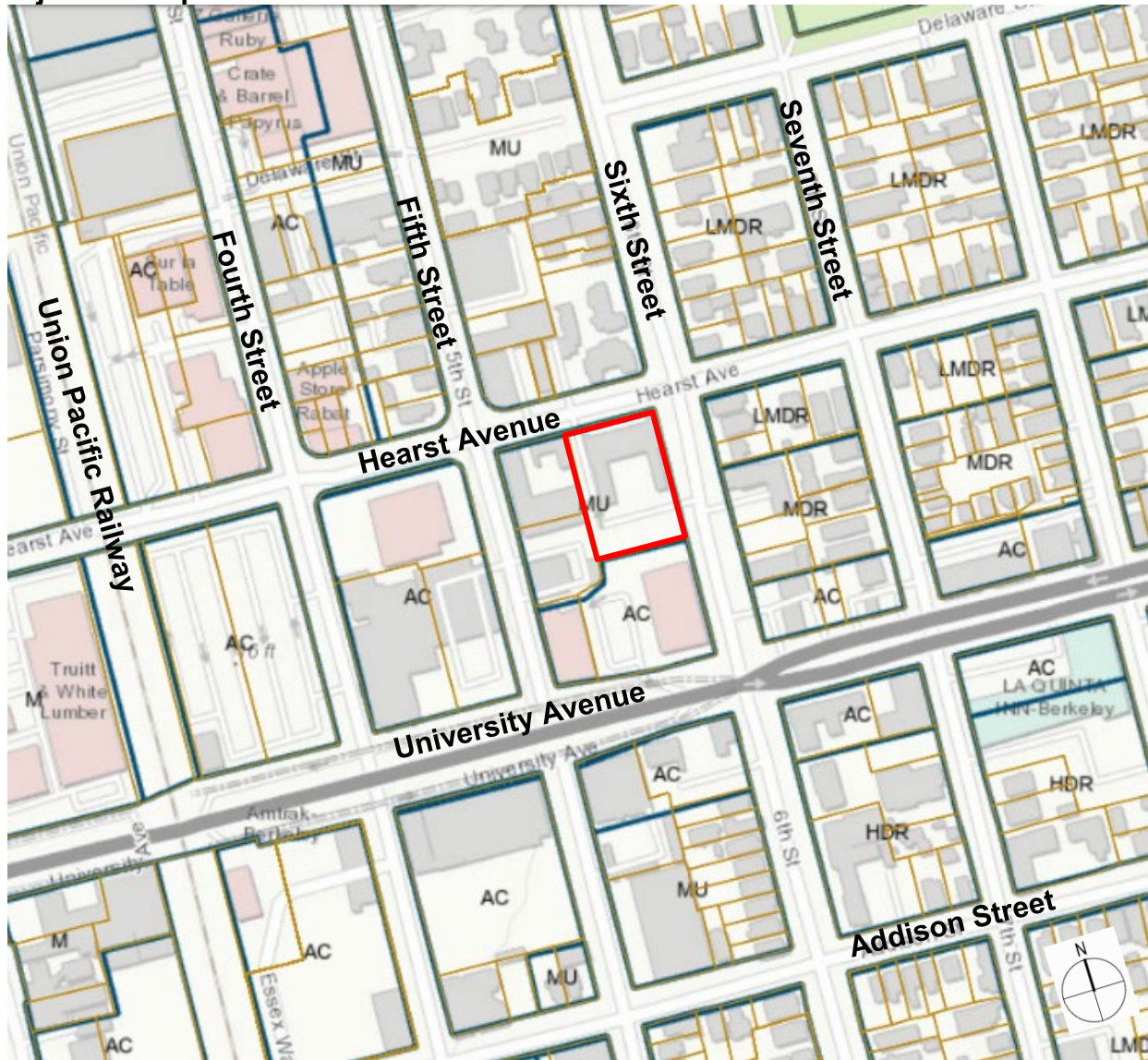


Figure 3: General Plan Land Use Designation - West Berkeley Service Center and Adjacent Properties



ANALYSIS OF ZONING OPTIONS

Consistent with the Council’s referral, staff analyzed options to maximize residential density, including affordable senior units, to maintain existing social services, and to introduce supportive housing uses.

Staff analysis considered the impacts of the following variables on development potential:

- *Zoning Designation.* Maintaining the existing MU-R zoning, amending the zoning designation to West Berkeley Commercial (C-W) or Multiple-Family Residential (R-3), or establishing an overlay district.
- *State Streamlining Laws.* The relevance of state laws such as SB 35 or AB 2162 that allow for streamlined, ministerial approval.
- *State Density Bonus.* The use of the Density Bonus Law to increase allowed floor area or building envelope.

The Council referral directed staff to evaluate the development potential for a project containing senior housing with ground-floor resident amenities, supportive social services, and community space. Depending on the type of senior housing desired, the project could include the following (which require different zoning permits):

- A Mixed-Use Residential project, containing dwelling units, incidental residential amenities, community center space, and offices for supportive social services. This would require a Use Permit with a public hearing (UP(PH)) in the MU-R, C-W and R-3 districts.
- A Senior Congregate Housing project, containing group living accommodations occupied by persons 60 years or older who live in sleeping rooms without kitchen facilities, which contains congregate bath and/or dining facilities. This would require a UP(PH) in the MU-R, C-W and R-3 districts.
- A Community Care Facility, consisting of a state-licensed facility for non-medical care and supervision of elderly persons, is allowed with a Zoning Certificate in the C-W district, and a Use Permit in the R-3 district. Construction of new community care facilities is allowed with a Use Permit in the MU-R district, pursuant to changes recently adopted by the City Council in July that align the zoning code with State law requirements.

Regardless of the type of senior housing developed, the project would be required to comply with the development standards of the applicable zoning district. Table 1 below lists the development standards for each potential zoning district under consideration.

The R-3 zone provides the most restrictive development envelope. Changing the site's zoning to R-3 would require changing the General Plan land use designation of the site from Mixed Use to the lower density Medium Density Residential designation. This change may be inconsistent with the objective of optimizing the site's development potential for senior housing.

Table 1. Permit Requirements and Development Standards

Development standard		MU-R (existing)	C-W (on same block)	R-3 (across 6 th Street)		
Lot area, Min.	Per dwelling unit	1,250 sq. ft.	N/A	N/A		
	Per GLA resident	N/A	N/A	350 sq. ft.		
FAR, Max.		1.5	3.0	N/A		
Building Height, Max.	Height	35 ft.	50 ft.	35 ft.		
	Stories	3	4	3		
Setbacks, Min.	Front	5 ft.	0 ft.	15 ft.		
	Rear	0 ft.	0 ft.	15 ft.		
	Interior Side	0 ft.	0 ft.	4 ft. (1 st -2 nd stories)		
				6 ft. (3 rd story)		
				6 ft. (1 st story)		
Street Side	10 ft.* Across from residential district	20 ft.* Across from R-1(A)	8 ft. (2 nd story)			
			10 ft. (3 rd story)			
Building Separation, Min.		0 ft.	0 ft.	8 ft. (1 st story)		
						12 ft. (2 nd story)
						16 ft. (3 rd story)
Usable open space per dwelling unit, Min.		150 sq. ft. (dwelling units)	40 sq. ft. (dwelling units)	200 sq. ft. (dwelling units)		
			No minimum (GLA's)	90 sq. ft. (GLA's)		
Lot Coverage, Max.		100%	100%	50% (One or two-story building)		
						45% (Three-story building)

Staff also considered an overlay zone, which is typically applied over multiple underlying zoning districts in order to establish additional regulations that serve a particular public purpose (e.g., Hillside Overlay, Civic Center District). An overlay zone typically modifies development standards and administrative processes, rather than allowed land uses. Given these limitations, staff do not recommend rezoning to R-3 nor creating an overlay zone.

REFINING OPTIONS

State Streamlining Laws

California has passed laws that allow certain affordable housing projects to undergo streamlined ministerial processes subject only to objective development standards. Use of these laws increases development certainty while reducing project timelines, both of which lower costs and ultimately support the production of affordable units. As shown in Table 2 on the following page, the State streamlining laws relevant to the project are SB 35 (2017) and AB 2162 (2018).²

Given the state requirements for affordability levels, workforce benefits, and additional supportive housing requirements, SB 35 is the most likely streamlining mechanism to be used. SB 35 has lower affordability requirements and no supportive housing requirement compared to AB 2162, which requires maintaining services to formerly homeless residents and partnership with a service provider. For these reasons, staff's analysis assumes that the developer would likely opt to meet SB 35 requirements to achieve streamlining.

Density Bonus Law

For housing development projects that provide a certain percentage of affordable units or senior housing, the [California Density Bonus Law](#)³ requires cities to grant a density increase over "the otherwise maximum allowable gross residential density" for the zoning district and the General Plan. In addition to a bonus in number of units, State Density Bonus Law provides for incentives and concessions to reduce the cost of providing affordable housing, and/or waivers to development standards (e.g., open space requirements, height limits, setbacks, parking requirements) to achieve the densities allowed by the law.

The amount of the density bonus and the number of incentives or concessions granted generally increases with project affordability levels. At the affordability level required by SB 35 for ministerial approval in Berkeley (currently 50 percent of units for low-income households), a project can receive a 50 percent density bonus and three incentives or concessions.

In addition, AB 1763 (2019) expands State Density Bonus Law to housing projects that are 100 percent to lower-income households (excluding manager units) with up to 20 percent of units for moderate-income households. Projects near transit, such as the West Berkeley Service Center site, are not subject to density limits, may raise height limits by three stories or 33 feet, and are allowed up to four concessions.

² Based on staff's analysis, the site is not eligible for streamlining under the provisions of AB 2011.

³ Government Code Section 65915.

https://leginfo.ca.gov/faces/codes_displaySection.xhtml?sectionNum=65915&lawCode=GOV

Table 2. Applicable State Ministerial Approval Laws for Affordable Housing Developments

State Law Requirements	SB 35	AB 2162
Housing Type	Residential and mixed-use projects with at least 50% affordable housing	100% affordable housing projects where at least 25% of units (or 12 units, whichever is greater) are set aside for supportive housing (housing for formerly homeless residents)
Additional Requirements	N/A	Onsite supportive services aimed at transitioning residents to regular life and housing, units with bathrooms and private cooking facilities, developer supportive services plan
Workforce Requirements	If government project: The project must pay prevailing wages If project has at least 75 units and is not 100% affordable: The project must use skilled and trained workforce	N/A
Tribal Consultation	Required	Not required
Time Limit to Determine Eligibility	Up to 150 units: 60 calendar days Over 150 units: 90 calendar days	30 days
Time Limit to Review and Act on Application	Up to 150 units: 90 calendar days Over 150 units: 180 calendar days	Up to 50 units: 60 days Over 50 units: 120 days

Development Potential

The maximum development potential of the site depends on a number of factors that a developer would take into consideration when designing a project. Staff made a set of assumptions in order to illustrate the relative difference in development potential under the MU-R and C-W zoning district standards, as well as the magnitude of change allowed with State Density Bonus law under SB 35 (50 percent bonus) or unlimited bonus under AB 1763.⁴ Specifically, staff assumed an average unit size of 550 square feet⁵ and 20 percent common area⁶ in both the base and density bonus projects, and 85 percent lot coverage in the density bonus project.

⁴The City Council’s referral specified affordable senior housing, thus staff did not consider a scenario allowed under density bonus law for senior housing that does not include affordability requirements.

⁵ Staff reviewed the average unit size of five recent affordable senior housing projects approved or constructed in the region and found the average unit size to be approximately 550 square feet, consisting of studios, 1- and 2-bedroom units.

⁶ Residential floor area not part of dwelling unit, such as common space, circulation (e.g., hallways).

As shown in Table 3 below, State Density Bonus Law allows significantly more units to be built than would otherwise be allowed in the base project. This is especially true for a 100 percent affordable project. With a zoning designation of MU-R, the base project could contain up to 26 units, as the maximum density is limited to one dwelling unit per 1,250 square feet of lot area. Applying a 50 percent density bonus to the base project to facilitate SB 35 streamlining, up to 39 units would be allowed. AB 1763 does not limit the project density, so the limiting factor would be the additional three stories allowed above the maximum of three stories, for a total of up to six stories allowed on the site. Given staff assumptions for unit size and lot coverage, it could be possible to build 190 units in six stories with AB 1763. With a zoning designation of C-W, the base project could contain 105 units, potentially increasing to approximately 150 units in six stories with a 50 percent density bonus, and potentially around 230 units in seven stories with an AB 1763 density bonus.

Table 3. West Berkeley Service Center Example Development Scenarios

Project Type	% of Project As Affordable Housing	MU-R	C-W
Base project	0%	26 units, 3 stories	105 units, 4 stories
50% density bonus	50% (Required for SB35 streamlining)	39 units, 4 stories	150 units, 6 stories
No density limit + 3-story height increase (AB 1763)	100%	190 units, 6 stories	230 units, 7 stories

Table 3 shows that the development potential of the site is greater when subject to the C-W district standards than the MU-R standards under the base and density bonus project conditions. However, because a project under AB 1763 would not be subject to a density standard, a 100 percent affordable project with MU-R zoning results in a development potential that is similar to that which can be achieved under C-W standards. The expanded baseline building envelope allowed in the C-W district provides for a further increase in the number of potential units under AB 1763. Ultimately, the number of units, building envelope and amount of affordable housing depends on a number of factors, such as the availability of affordable housing subsidy and overall economic feasibility. Recently developed affordable housing projects have tended to include fewer than 100 units.

Zoning Map and General Plan Amendment

The build-out scenarios presented above indicate that a zoning map amendment from MU-R to C-W would maximize production of affordable housing at the site. In addition, the C-W district would allow new construction of community care facilities with a Zoning Certificate while MU-R would require a Use Permit. This action would require a General Plan amendment to change the land use designation from Mixed Use-Residential (MU) to Avenue Commercial (AC). The associated environmental review process would consist of preparing an addendum to the Housing Element EIR, as the site has been identified as a sixth cycle Housing Opportunity Site.⁷

Fiscal Impacts

Staff estimates that it would take approximately three to six months for staff to work with a consultant to prepare required environmental review documents, which would include required technical studies and tribal consultation. This effort is estimated to cost approximately \$60,000, excluding any additional City contributions from the Housing Trust Fund program that would likely be needed for a 100% affordable housing project (beyond state and federal tax credits) or staff time to manage the rezoning and environmental review. The amendments and resolution would be considered by the Planning Commission, followed by the City Council for approval and adoption.

NEXT STEPS

The City Council can consider whether to proceed with rezoning the site to C-W and allocate funding for the environmental review, or refer to the City Manager to develop recommendations to Council that would inform a Request For Proposals (RFP) to develop senior housing on the site under the current zoning (MU-R). The RFP would include specifications for the desired amount of housing on site, unit sizes, level of affordability, as well as integration with amenities and services.

Attachments:

1. Council Referral: Analyzing All City-Owned Properties for Potential for Housing Development (2016)
2. Council Referral: Development of the West Berkeley Service Center, 1900 6th Street, for Senior Housing with Supportive Services (2019)
 - Also Includes Referral Response: Analysis of City-Owned Property for Potential for Housing Development (2017)

⁷ The lot area is approximately 32,500 square feet. dix C-25. It was not included in the fifth cycle housing element, so AB 1397 does not apply.


September 7, 2023

Re: Referral Response: Analysis of the Development Potential of the West Berkeley Service Center Site

September 7, 2023

Re: Referral Response: Analysis of the Development Potential of the West Berkeley Service Center Site

cc: LaTanya Bellow, Deputy City Manager
Anne Cardwell, Deputy City Manager
Jenny Wong, City Auditor
Farimah Brown, City Attorney
Mark Numainville, City Clerk
Matthai Chakko, Assistant to the City Manager
Jordan Klein, Planning and Development Director
Lisa Warhuus, Health, Housing and Community Services Director



Susan Wengraf
Councilmember District 6

CONSENT CALENDAR

April 5, 2016

To: Honorable Mayor and Members of the City Council
From: Councilmember Susan Wengraf
Subject: Analyzing All City-Owned Properties for Potential for Housing Development

RECOMMENDATION

Request that the City Manager explore the opportunity for the City of Berkeley to build housing on city-owned property: conduct an inventory of city owned properties and return to City Council as soon as possible with an evaluation and analysis of those properties that are appropriate for the development of affordable housing.

BACKGROUND

Across the state of California, urban centers are experiencing a crisis in housing availability at all levels of affordability. The crisis is very severe in the Bay Area. Lack of funds and subsidies from the state and federal government has exacerbated the obstacles to developing housing at all levels of affordability. In addition, the scarcity and the high cost of land in the Bay Area and in Berkeley, specifically, is an enormous barrier to producing affordable housing. Berkeley needs to optimize its limited resources now and look to partner with housing developers to build housing on city-owned land.

The City of Berkeley has a unique opportunity. The two senior centers, "North", on MLK and Hearst, and "South" on Ellis and Ashby and the Service Center on 6th Street are all in need of significant renovation. Now is the time to evaluate these properties to determine if it is feasible to create a mixed-use, housing/community center on these sites prior to spending millions of dollars on the current structures.

All City owned properties should be explored and evaluated for their potential as sites for housing development.

In addition, the Berkeley Unified School District owns property that has the potential to be developed as housing. The City of Berkeley should work closely with the BUSD to encourage them to move forward with their own analysis of potential housing sites that are currently under- utilized.

This severe housing crisis calls for all publicly owned land to be evaluated and considered.

FINANCIAL IMPLICATIONS: Staff time

CONTACT: Councilmember Susan Wengraf Council District 6 510-981-7160



Office of the Mayor

CONSENT CALENDAR
May 28, 2019

To: Members of the City Council

From: Mayor Jesse Arreguín and Councilmembers Kesarwani, Wengraf, and Bartlett

Subject: Development of the West Berkeley Service Center, 1900 6th Street, for Senior Housing with Supportive Services

RECOMMENDATION

State the intent of the City Council that the West Berkeley Service Center property, 1900 6th Street, will be used for senior housing with on-site services consistent with Age Friendly Berkeley Plan recommendations, maximizing the number of affordable units.

The Berkeley Way Project, 2012 Berkeley Way, is the City's top affordable housing priority. The West Berkeley Service Center, as a City-owned property, to be developed for affordable housing falls under the "High Priority" on the list of housing initiatives passed by Council on November 28, 2017. In light of the above, refer to the City Manager to take the following actions to initiate the process of developing senior housing at the West Berkeley Service Center:

- a. Refer to the City Manager to conduct a basic analysis of the development potential for the West Berkeley Service Center site including build-out scenarios for a three-, four-, five-, six- and seven-story building at the site, using Mixed-Use Residential (MUR), West Berkeley Commercial (C-W), and Multiple-Family Residential (R-3) Development Standards. Each buildout scenario should reflect base project conditions, and conditions if a Density Bonus is granted including waivers and concessions, or if Use Permits are used to modify standards. The scenarios should also incorporate space on the ground floor for resident amenities, supportive social services, and community space. The results of the development scenarios will be presented to the City Council and Planning Commission.
- b. Refer to the Planning Commission to consider any modifications to the underlying zoning at the West Berkeley Service Center site to maximize the production of senior housing, including consideration of an overlay zone.
- c. Based on recommendations from the Health, Housing and Community Services Department, the Housing Advisory Commission, Measure O Bond Oversight Committee, Commission on Aging, and taking into consideration requirements and restrictions associated with potential funding sources, create

recommendations to Council regarding levels of affordability, unit sizes, on-site services and other features to be included in a senior housing and social services development, including senior living housing types. These recommendations will be presented to the City Council to inform the issuance of an RFP.

POLICY COMMITTEE RECOMMENDATION

On April 25, 2019, the Land Use, Housing and Economic Development Committee adopted the following action: M/S/C (Droste/Hahn) to send the item to the full Council with a Positive Recommendation. Vote: All Ayes.

BACKGROUND

The population of Berkeley residents 65 years and older has steadily increased in recent years. In 2017, older adults were estimated to make up 13.5% of our community – an increase of approximately 2% from the 2010 Census (11.7%) and approximately 3% from the 2000 Census (10.2%). Recent projections from multiple sources, including the Alameda County Plan for Older Adults, show that by 2030 one in five residents (20.5%) in Berkeley will be over 65, nearly doubling the current population. Advances in medicine and the spike of ‘baby boomers’ born after World War II have resulted in a late-twentieth century demographic phenomenon, popularly referred to as the ‘silver tsunami’, that cities across the country are similarly anticipating.

Based on surveys completed by AARP (2012) and the Age Friendly Berkeley Initiative (2018) we know that older adults increasingly prefer to age in their communities, which tells us we need a continuum of housing options for this growing population, in tandem with services. We also know that housing affordability and availability, along with transit access, are major areas of concern, especially for low-income respondents. In 2014, 23% of Berkeley residents 60 years and older were living under 200% of the Federal Poverty Level, according to the American Community Survey. As of July 2018, there were 738 dedicated affordable units for seniors, with a waitlist of 6-8 years. Amidst the current affordability crisis, low- and fixed-income seniors are struggling just to stay housed, let alone receive the care they require.

In an effort to respond to current and future needs, the Berkeley Age Friendly Continuum was formed out of conversations between residents and those providing and working in aging services across the city. The goal of this work is to strengthen Berkeley as a place to age, and ensure implementation of an integrated, person-centered, replicable, continuum of supports and services for older adults and those with disabilities as they navigate transitions of aging. This effort is now supported by the City of Berkeley, Kaiser, Sutter and AARP, and is heavily informed by the Age Friendly Cities and Communities effort led by the World Health Organization. Their three-year Action Plan will soon be released, focusing on how we can move forward aging standards, and ensure ours is a livable community where all generations thrive.

While the initial work of the Age Friendly Continuum has been focused on conducting a comprehensive needs assessment, setting priorities, articulating an organizational structure, and developing a 3-year plan, their longer term goal has always included piloting a senior housing and services facility that could be a model for the future of aging in place in Berkeley. One of the recommendations from their soon to be released Age Friendly Berkeley Action Plan under Housing and Economic Security, is to “develop a continuum of affordable, accessible housing options for older adults to age in their community regardless of their health or financial status”.

In April 2016, the City Council passed a referral to identify City owned properties that have the potential to be used for affordable housing sites. An information report with the referral response was presented in February 2017, with the West Berkeley Service Center (WBSC) identified as a potential site for future development. In May 2017, Council then passed a budget referral for a feasibility study for the construction of affordable senior housing, specifically mentioning the WBSC along with the North and South Berkeley Senior Centers. Located at 1900 6th Street, the WBSC is an approximately 31,000 square foot parcel situated in a Mixed Used Residential (MUR) zone. Public transit accessibility is plentiful, with several high-frequency AC Transit routes and Amtrak located within half a mile. In addition, the 4th Street shopping corridor, and community health care facilities are nearby. The site is currently home to several tenants that provide a variety of services, including the City of Berkeley Aging Services, the Black Infant Health Program, Public Health Nurses and the Meals on Wheels program. It is also covering services provided by the North Berkeley Senior Center (NBSC) for the next 18-24 months until renovations at the NBSC are completed.

Initial plans were to keep the WBSC under the scope of the Measure T1 process. Measure T1, passed by Berkeley voters in 2016, is a \$100 million bond for rebuilding and renovating the City’s aging infrastructure, including City owned facilities. Yet what this site needs is beyond an infrastructure upgrade, and its history as a hub for senior services presents an opportunity. West Berkeley has an extremely limited number of affordable housing units for seniors, despite being in a location that is easily accessible to various medical and aging services. And thanks to the passage of Measure O, a \$135 million dollar housing bond, combined with other funding opportunities, it could now be possible to fund the development of a senior housing and services facility modeled after the work of Age Friendly Berkeley, that becomes the gold standard for aging in place in our community, and the region.

Such a development would be consistent with the West Berkeley Plan, which calls for the residential development of MUR zones to facilitate the activation of such blocks while also maintaining a high level of services for the diverse population of West Berkeley. Additionally, the Plan calls for the development of housing, which provides on-site supportive services, as an explicit goal. However, to fully understand the possibilities of potential development of the site, the Planning Commission will need to consider several zoning options to find the optimal conditions.

After any rezoning is approved and recommendations on the development program are made by relevant City Commissions and the Council, the next step is to issue an RFP for development of the WBSC. We recommend consideration of the following criteria:

- Focuses on universally designed, affordable housing for older adults
- Incorporates the latest in technology and aging
- Functions both as services linked to housing and as a community hub of activity
- Reserves a portion of the units for assisted living and memory care
- Consistency with the recommendations of the Age Friendly Berkeley Initiative
- Maximize sustainability and energy efficiency

Any proposed development could have access to various forms of funding, including but not limited to Measure O (which explicitly mentions senior housing), new markets and low-income tax credits, local/regional/state funding such as U1, A1, and Prop 63/MHSA, along with private foundations.

RATIONALE FOR RECOMMENDATION

With Berkeley's senior population expected to skyrocket over the next decade, steps must be made to increase housing and services. There is currently a lack of senior housing in Northwest Berkeley, despite being in close proximity to various healthcare, shopping, and transit options. Affordable housing is particularly limited with wait lists for some senior housing projects between 6-8 years. There is also a need for a neighborhood hub for access to information and activities for older people in the area, along with meeting rooms and event space.

In 2017, Council voted to look into the feasibility of developing housing at Berkeley's senior centers, as recommended by the community. There are limitations to providing services at the North and South Berkeley Senior Centers due to their current R-2A residential zoning, and site constraints exist at the North Center due to the proximity of the BART tunnel. The development of WBSC for senior housing and services is consistent with both zoning regulations and the West Berkeley Plan. Such a development is also consistent with the Age Friendly Continuum.

Developing the former West Berkeley Senior Center into senior housing and services would uphold and honor the legacy of elder advocates who championed the creation of the Center to serve the needs of the West Berkeley Community, and would be consistent with its long-standing use.

FINANCIAL IMPLICATIONS

Staff time to conduct the analysis of development potential at the West Berkeley Service Center site, prepare reports for Council and Planning Commission discussion, and to work with City Commissions to create recommendations on the development program for a senior housing project. According to the staff memo dated March 7, 2019 "Process for Considering Proposals to Develop the West Berkeley Senior Center Site for Senior

Housing”, city staff estimate that the analysis of development potential will take approximately 40-60 hours of staff time.

ENVIRONMENTAL SUSTAINABILITY

Not applicable.

CONTACT PERSON

Mayor Jesse Arreguin	510-981-7100
Councilmember Rashi Kesarawni	510-981-7110
Councilmember Susan Wengraf	510-981-7160
Councilmember Ben Bartlett	510-981-7130

Attachments:

1. Age Friendly Initiative, HHCS Presentation, City Council Worksession on July 17, 2018
2. Referral Response: Analysis of City-Owned Property for Potential Housing Development, February 14, 2017
3. Budget Referral: Feasibility Study For The Construction Of Affordable Senior Housing, May 16, 2017
4. Staff Report to the Land Use, Housing, an Economic Development Committee: Process for Considering Proposals to Develop the West Berkeley Senior Center Site for Senior Housing, March 7, 2019



Office of the City Manager

WORKSESSION

July 17, 2018

To: Honorable Mayor and Members of the City Council

From: Dee Williams-Ridley, City Manager

Submitted by: Paul Buddenhagen, Director, Health, Housing & Community Services

Subject: Berkeley Age Friendly Initiative

SUMMARY

At the request of City Council, the Health, Housing and Community Services Department is providing an overview and update on the Age Friendly Berkeley initiative. Helping Berkeley's older adults remain in Berkeley and live long, healthy and fulfilled lives is the goal of the Age-Friendly Berkeley initiative. It's a collaborative effort between the City of Berkeley, Lifelong Medical Care, the Center for Independent Living, and Ashby Village. This report provides information on the key findings from a community survey that was conducted in March and April 2018 to help plan the work. This report also provides highlights from informational interviews that were conducted with City staff from various Departments to identify projects that City Departments have completed, or are considering, that consider the needs of older adults as they age in Berkeley.

The community survey and the informational interviews are strategies used to inform the development of the City of Berkeley Aging Friendly City Plan. This Plan will include recommended actions to achieve the goal of creating a livable community for all Berkeley residents, and will be submitted to the World Health Organization in November 2018. This report provides Council with information to inform the discussion on better serving our seniors.

The community survey gathered input from Berkeley community members age 50 and over. The purpose of the survey was to identify their priorities as they age in the Berkeley community. Survey results indicate that residents prioritize affordable senior housing, transportation services, and outdoor spaces that are walkable.

CURRENT SITUATION AND ITS EFFECTS

Many cities are experiencing rapid increases in the proportion of people aged 60 and over. In Berkeley, the population over age 65 is expected to nearly double from 12% in 2010 to 21% in 2030.

The World Health Organization (WHO) recognizes that older people are a resource for their families, communities and economies in supportive living environments. Older

people in particular often require supportive and enabling living environments to compensate for physical and social changes associated with aging. Thus, in order to retain a vibrant and enriching population of older adults, cities must provide the structures and services to support their wellbeing and productivity. Making cities more age-friendly is a necessary and logical response to promote the wellbeing and contributions of older urban residents and keep cities thriving (Global Age-Friendly Cities: A Guide, WHO, 2007).

The WHO has developed an active aging framework that outlines how cities can improve opportunities for health, participation and security in order to enhance quality of life for elders as they age. In an age-friendly city, policies, services, settings and structures support and enable people to age actively. Active and healthy aging depends on a variety of influences or determinants that surround individuals, families and nations. These determinants are reflected in the eight domain, or topic areas, identified by the AARP in previous research with older people on the characteristics of elderly-friendly communities:

1. Outdoor Spaces
2. Transportation
3. Housing
4. Social Participation
5. Respect & Social Inclusion
6. Civic Participation & Employment
7. Communication & Participation
8. Community and Health Services

Berkeley must complete an Aging Friendly Plan to be recognized by the WHO as an Age-Friendly City. To develop this Plan, public input was gathered from Berkeley community members through a community survey developed and implemented in partnership with AARP. The survey was distributed by mail to AARP members in Berkeley. Hard copies of the survey were also made available at the senior centers, libraries, and partner agencies such as churches and senior housing facilities. Funding for the development and analysis of the community survey was provided by a grant from the Pilgrimage Foundation.

AGING SERVICES DIVISION

The City of Berkeley's Aging Services Division aims to promote a dignified and healthy quality of life for older adults by offering connections to community, services & resources through two vibrant senior centers (North Berkeley Senior Center and South Berkeley Senior Center) and a multi-resource center (West Berkeley Service Center). Our programs touch the lives of older adults each year by serving as a resource for recreation, group meals, health & wellness education and other supportive services for adults 55 and older.

At our senior centers, staff provide local resources and provide individualized assistance to seniors and caregivers. Classes provided through the Berkeley Adult School, and other enrichment activities, are scheduled daily at the Centers. Lunchtime dining for senior center members is provided at a reasonable price (often free) at both senior centers; approximately 200 members are fed each day (over 40,000 meals per year).

Our Social Services staff provides consultation, referral, and case management for seniors in distress. Services include, but are not limited to, transportation, housing, food accessibility, access to healthcare, and legal assistance.

The Division's Meals on Wheels staff and volunteers provides approximately 60,000 home-delivered, well balanced meals to homebound seniors, 60 years of age or older, in Berkeley, Albany and Emeryville.

Berkeley senior centers provide transportation and access to recreational and educational activities in the community. Our paratransit services assist Berkeley residents with disabilities, and those 70 years of age or older, by providing taxi scrip and van voucher programs that enhance access to things seniors need and want. In FY17, over 13,400 taxi rides were provided to taxi scrip users, and over 1,200 van vouchers were used.

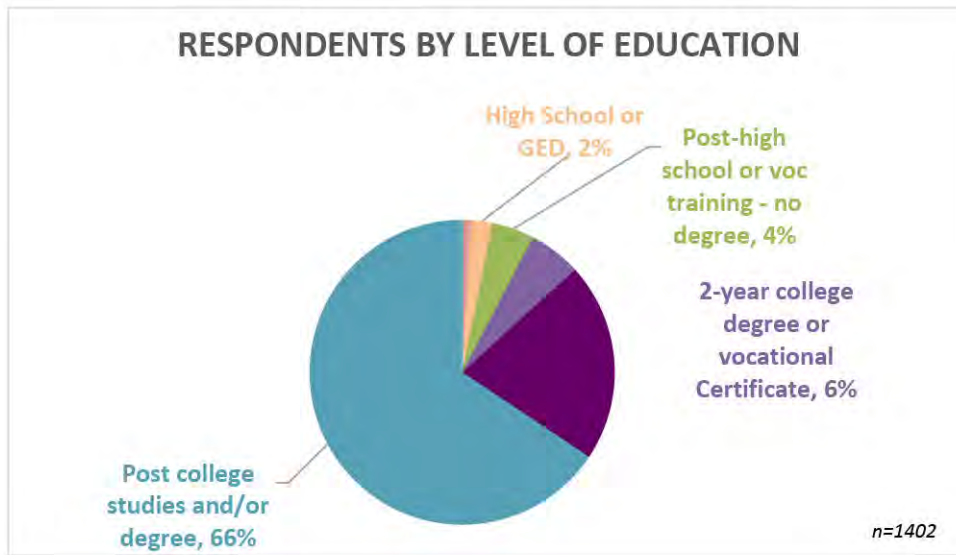
Finally, the Aging Services Division provides many opportunities for volunteers to support seniors, and thereby remain engaged in our community. Each year, hundreds of volunteers support the activities and services provided at the North and South Berkeley Senior Centers and help to deliver thousands of meals for the Meals on Wheels program.

SURVEY RESULTS

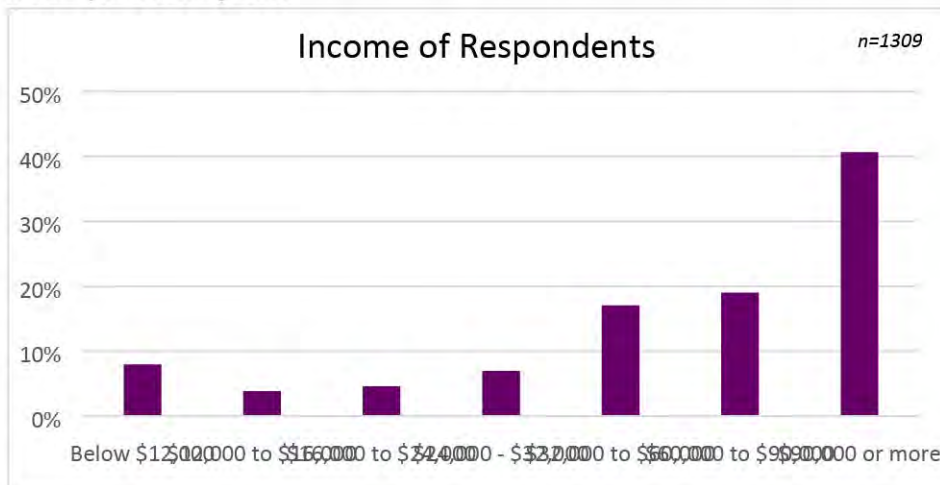
Respondent Characteristics

A total of 1416 surveys from Berkeley adults age 50 and over were received and analyzed in April 2018. 30% of the respondents are between the ages of 50-64, 57% between ages 65-79, and 13% age 80 or more. 73% of those surveyed are female.

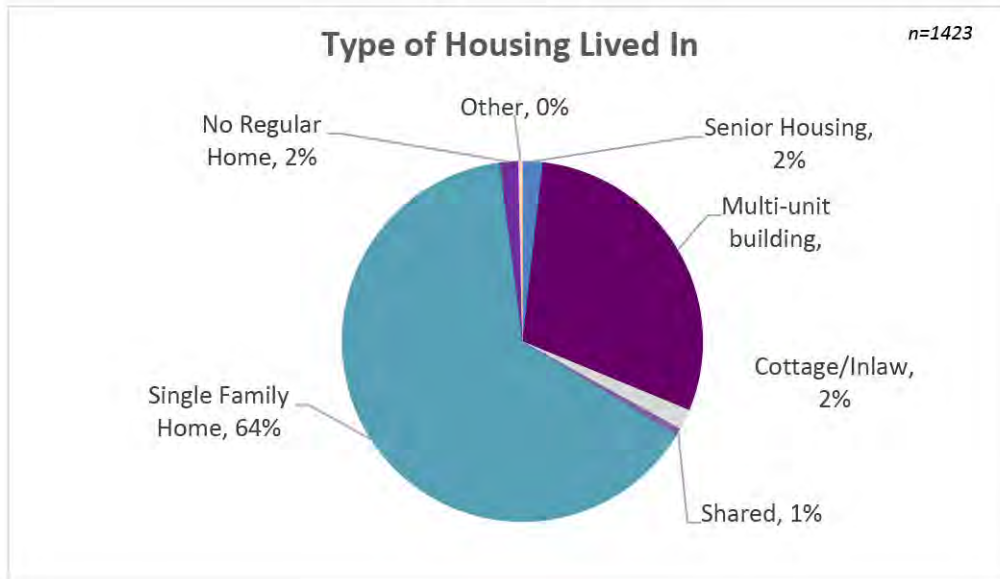
Approximately 66% of the respondents indicated a post-college level of education.



Approximately 60% of the survey respondents reported an income of \$60,000 or more in the previous year.



A majority of the survey respondents indicated that they live in single family homes. One-third of the respondents indicated living in multi-unit housing complexes.

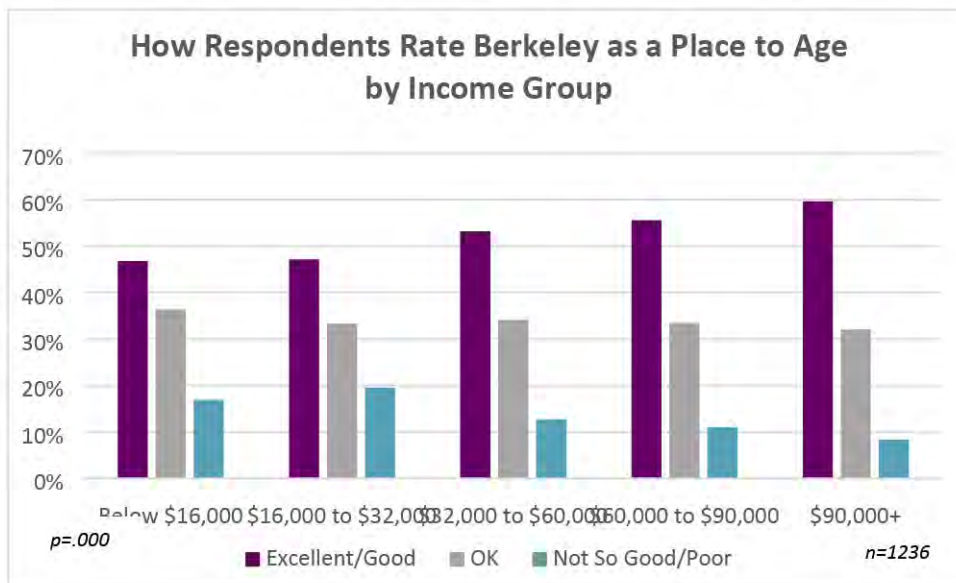


Key Survey Findings

The community survey included various questions that address each domain. As mentioned previously, survey respondents highlighted concerns and priorities under the housing, transportation, and outdoor spaces domain areas. These findings are summarized below, by domain area:

Housing

The majority of the survey respondents in each income group indicated that Berkeley was an “Excellent” or “Good” city to age in. However, over 30% of respondents reporting an income of \$32,000 or below in the previous year indicated that Berkeley is a “Not so good/poor” place to age.



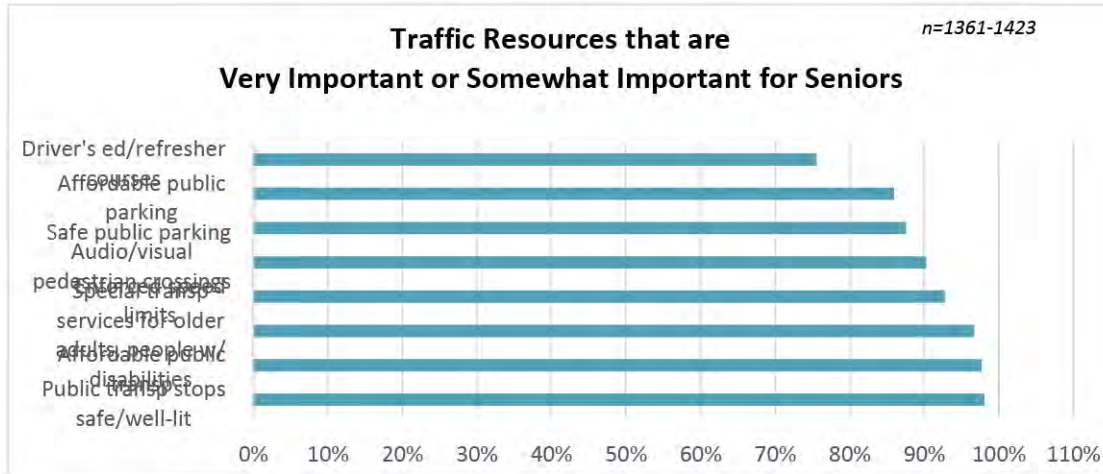
When asked about main reasons for their rating of Berkeley as a place to age, respondents indicated that they appreciated the availability of low-income and senior housing in the City. However, respondents also pointed out that the availability of such housing was low, and that housing and property tax costs are too high. These reasons, along with mentions of gentrification and homelessness, support respondents' indication of Berkeley as a "Not so good/poor" place to age.

It is important to note that those survey respondents in the \$16,000-\$32,000 income bracket rate Berkeley the lowest for aging. As income increases, the number of respondents indicating that Berkeley is an "Excellent/Good" place to age also increases. The chart above highlights the income disparities that exist in Berkeley; as mentioned in the Health Status Report, the environments and neighborhoods in which people live, work, learn, and raise their families impact their access to resources such as effective health care, and ultimately affect their overall quality of life.

Additionally, survey respondents were asked about factors that would influence their decision to move out of Berkeley. Over 60% of respondents identified their need for housing to live independently, lowering the cost of living overall, and needing a less expensive home, as their top three influencing factors.

Outdoor Spaces

Word clouds were created to illustrate the most frequently mentioned positive reasons from those survey respondents who reported the City of Berkeley to be an "Excellent" or "Good" place to age (55% overall):



Transportation is a high priority for older adults with nearly all wanting more transit enhancements. Approximately 100% state that the following are very important: Public transportation stops are safe and well lit, public transportation is affordable, and special transportation for seniors.

Key Interview Findings

In addition to the community survey, a total of 18 informational interviews with City staff from 9 City Departments were conducted. Data on projects that have been completed and are currently being planned/pursued that address relevant older adult issues and concerns was collected. The following list summarizes these projects by domain area.

Housing

Projects/Elements currently in place

- Senior and disabled home loan rehab program: long term, low interest loans to fix houses of low income seniors so they can age in place.
- Short term rental application support/workshops through Finance Department
- Housing Assistance is available through the Berkeley Housing Authority, Center for Independent Living, ECHO housing (fair house counseling), NID (housing counseling Agency focused on foreclosure counseling) and the Unity Council (foreclosure workshops)
- 738 dedicated, affordable senior housing units in Berkeley, but with wait lists of 6-8 years

Projects in process with Age Friendly Elements

- Disability Commission and Planning Commission considering amendments to ADU's - goals is to increase housing stock that is accessible.
- Expansion of City Planning's housing safety program with intent to proactively protect low-income housing stock.

Outdoor Spaces*Projects/Elements currently in place*

- Recreational programs through the Parks & Rec department now offering more adult classes: painting, yoga, aquatics, Tai Chi, etc.
- 52 Parks as well as trails and community gardens are available
- Sidewalks, curb cuts, street lighting, benches, & traffic calming devices are well developed in most of the city
- New developments & redevelopments, including businesses & housing developments, are required to build or remodel according to ADA standards

Projects in process with Age Friendly Elements

- Parks & Rec Department considering adding paid classes and programs targeting the older adult population
- City Planning Department using "Crime Prevention through Environmental Design" to address safety issues, uncomfortable spaces, dark alleys, etc.
- Measure T1 holding public hearings; goal to improve existing infrastructure and facilities

Transportation*Projects/Elements currently in place*

- Strategic Transportation Plan strives to enable equal access for Berkeley community members of any age, background, and ability to move throughout City
- Paratransit, senior shuttle, and taxi scrip services available through City's Aging Services Division

Projects in process with Age Friendly Elements

- Planning, Public Works Departments developing master pedestrian plan in commercial areas; safety, walkability, lighting, etc.
- Planning, Public Works Departments reviewing sidewalks in poor condition, which have been an issue for people with disabilities and elders who are challenged by broken sidewalks
- Aging Services transportation services to implement mobility management and travel training for seniors

POSSIBLE FUTURE ACTION

The recommendations listed below were developed by the Age Friendly Berkeley collaborative. These recommendations align with both the key findings from the community survey and the City staff informational interviews.

Housing

- Incorporate universal design into new building codes
- Support efforts to overturn policy that allows people to raise the rent to market when someone in a rent-controlled space moves out
- Create a publicly accessible, understandable database where seniors can see rental opportunities rather than the need to call each establishment individually

- Allow & promote a mix of uses in buildings and neighborhoods through zoning codes and planning tools to provide access to necessary services (grocery stores, pharmacies, etc.) with multiple transportation options in neighborhoods
- Work with additional personnel and leadership outside government agencies to help coordinate housing needs along a continuum, from shared housing to assisted living

Outdoor Spaces

- Include input from older adults while developing the master pedestrian plan for input about cleanliness, wayfinding, safety, walkability, etc.
- Improve park bathrooms and facilities in general for the older population
- Create safe routes to common destinations (e.g., community centers, libraries)

Transportation

- Advance the affordability, availability, reliability, frequency, and travel destinations for public transit
- Allocate additional funding to improve transportation infrastructure (benches, shelters, traffic signals, and pavement on pedestrian sidewalks)
- Extend educational programs to help individuals learn about public transit options

The City's Aging Services Division remains committed to promoting quality services and resources to encourage active aging for Berkeley's older adults. The Division is also committed to working with partners to create sustainable age-friendly elements in the Berkeley community that enable access to resources which support a full and healthy life for everyone. As our older adult population increases, it is important for the city to continue to focus on their needs, and provide accessible and affordable opportunities for them to participate actively in our community.

BACKGROUND

To become a member of the World Health Network, the City completed an application that demonstrated Berkeley's commitment to older adults. Through the City's dedicated services to older adults, its robust non-profit sector, and innovative planning, the City demonstrated Berkeley's commitment to the older adult community and was accepted into the World Health Network in November 2016.

ENVIRONMENTAL SUSTAINABILITY

There are no environmental sustainability impacts as part of this report.

CONTACT PERSON

Tanya Bustamante, Aging Services Manager, HHCS, (510) 981-5178



Office of the City Manager

INFORMATION CALENDAR
February 14, 2017

To: Honorable Mayor and Members of the City Council

From: *DWR* Dee Williams-Ridley, City Manager

Submitted by: Paul Buddenhagen, Director, Health, Housing and Community Services

Subject: Referral Response: Analysis of City-Owned Property for Potential for Housing Development

SUMMARY

On April 5, 2016 City Council requested an inventory of City-owned properties in order to evaluate their potential for affordable housing development. In the past, the City has sold (for example, for Oxford Plaza and Harper Crossing) and leased (in the case of William Byron Rumford Senior Plaza) City-owned property to support affordable housing.

The City owns 119 properties scattered throughout Berkeley. (In many cases, these properties are made up of multiple legal parcels.) Staff reviewed the inventory and assessed each site's development potential, based on criteria prioritizing sites that are mostly likely to accommodate a multifamily rental project and most competitive for affordable housing funding. HHCS staff reviewed the sites' zoning designation, square footage, current use, and whether or not properties were protected as parks or open space under Measure L, the Berkeley Public Parks and Open Space Preservation Ordinance. Six properties were identified citywide that met the basic criteria. One is the Berkeley Way parking lot, currently the subject of an agreement with BRIDGE Housing related to its development as affordable housing. The other five all had other significant challenges to development. All would require more review before taking any further action.

Staff did not review properties for the potential to sell. Oakland's housing plan, Oakland at Home, recommended selling City-owned properties not suitable for affordable housing development and placing 30% of the proceeds in a housing trust fund.

CURRENT SITUATION AND ITS EFFECTS

This report responds to a referral that originally appeared on the April 5, 2016 Council agenda and was sponsored by Councilmember Wengraf.

For this project, HHCS staff started with a detailed list of City-owned parcels that had been compiled by the Public Works Department from multiple sources, and updated it with information from the Berkeley Municipal Code as well as internal records. The

complete list is attached (see Attachment 3). It is the most comprehensive list that has been compiled to date.

Initial Assessment: Selected Properties

HHCS staff identified six properties that met basic criteria for housing development suitability and grouped them in three categories, based on the criteria briefly described above, and described in depth in the Background section of this report. The following describes the six properties which best met the criteria identified. None of these sites were identified as housing opportunity sites in the Housing Element, primarily because of existing City uses and zoning constraints. The City already has an agreement with BRIDGE Housing for the development of Berkeley Way, and the other five have significant challenges to development. These sites are also listed in Attachment 1.

Group 1. Two properties met all basic criteria. They are: 1) located within zones allowing multifamily development; 2) larger than 15,000 square feet; 3) not protected under Measure L; and 4) have no existing structures.

- **Berkeley Way Parking Lot (2012 Berkeley Way):**
The City and BRIDGE Housing have a Disposition and Development Agreement for a project on this site that will incorporate affordable housing, permanent supportive housing, transitional housing, homeless services, and replacement public parking. On September 27, 2016, City Council awarded \$835,897 in Housing Trust Funds to support additional predevelopment activities, including architectural work, environmental studies, and planning fees.
- **Elmwood Parking Lot (2642 Russell Street)**
Five City-owned parcels could be merged to create a 27,000 square foot lot. The parcels currently form a narrow parking lot situated between a row of shops facing College Avenue, and a residential neighborhood composed primarily of 1-2 story single family homes and small multifamily buildings. This parking lot supports the Elmwood commercial area. At a minimum, this site would need to be rezoned to support multifamily housing development at a large enough scale to make affordable housing feasible.

While the square footage of the parcel initially seemed promising, several of the adjacent residential buildings are situated on the lot lines, and the businesses use the City's property for trash pickup and delivery access. Setbacks would likely be required on one if not both sides. In addition, the lot's irregular shape and proximity to existing commercial and residential uses would constrain its footprint and height to the point at which an affordable development may be infeasible, particularly with replacement parking for the commercial district. Combined, these limitations are likely to make affordable housing development infeasible at this time.

Group 2. Two additional properties are 1) located within zones allowing multifamily development; 2) larger than 15,000 square feet; and 3) not protected under Measure L; but they have active City uses. A third property, Center Street Garage, also met these criteria but was not considered because it is currently under construction.

- **West Berkeley Service Center (1900 Sixth Street).** The West Berkeley Service Center is located on a parcel that is 31,000 square feet, in an area that is a mix of commercial, industrial, and residential. Some of the parking spots are currently being used for City vehicles. The neighboring buildings are 1-2 stories tall, but 4-5 story buildings are located one block away along University Avenue. Though the existing zoning (MUR - Mixed Use Residential) permits multifamily development, changing the zoning could help maximize the site's development potential. Demolishing and replacing the service center, currently used for senior social services, the Black Infant Health Program, Public Health Nurses and the Meals on Wheels program, would add significantly to the cost of housing development at the site.
- **Telegraph-Channing Garage and Shops (2425 Channing Way)**
This six-story parking garage also includes retail spaces on the ground floor. Built in the late 1960s, the garage provides parking for the stores and restaurants along Telegraph Avenue near the UC Berkeley campus. Conceivably, the site could be redeveloped to include replacement commercial spaces and parking with housing over it.

However, since the structure is a key resource for local businesses, the costs of temporary commercial relocation during construction, and the costs of replacing parking and commercial spaces would make development very costly and could be infeasible in combination with affordable housing. In order to also add new residential units, the replacement structure would likely need to be several stories taller than the current structure, which is already among the tallest buildings in the neighborhood. These issues present significant challenges to using the site for affordable housing in the foreseeable future.

Group 3. These properties are both larger than 15,000 square feet and vacant, but would require zoning changes before multifamily housing could be constructed and have constraints from Measure L. The North Bowling Green is protected from development under Measure L, and would require a vote of the people to change its designation and make it legal to develop. The Santa Fe Right of Way requires further analysis to determine Measure L's applicability. Unlike other parcels protected under Measure L, both of these properties are fenced off from the public and not in active use.

- **North Bowling Green (1324 Allston Way)**
Within the Corp Yard, along Allston Way, the North Bowling Green is a vacant lot of approximately 21,000 square feet that is not actively used by the City. The site

was used as a lawn bowling green starting in 1929, but has not been maintained as such since 2008. This site, along with the South Bowling Green and clubhouse, is leased to the Berkeley Lawn Bowling Club, though Parks is negotiating a new lease that will not include the North Bowling Green. The site contains elevated levels of pesticides and metals, and the contaminated soil would need to be excavated or encapsulated prior to active use or development, which does not rule out affordable housing development but would add to the cost. The entire Corp Yard site is within an R-2 zone, so the North Bowling Green would need to be split from the Corp Yard parcel and rezoned to allow for multifamily housing. The 150-unit Strawberry Creek Lodge (affordable senior housing) is located within a block of the vacant site, though the immediately adjacent residential units are single-family homes.

- **Santa Fe Right of Way**

The City owns six vacant, non-contiguous parcels that were part of the right of way for the former Santa Fe Railroad. The lots cut through the middle of blocks at a diagonal, and are separated by several streets: Ward, Derby, Carleton, Parker and Blake. Collectively, the parcels comprise approximately 75,000 square feet of undeveloped land. The parcels are zoned R-1 and R-2, which do not permit multifamily construction. The neighborhood is primarily single family homes with a few 2-story multifamily buildings. Although it could be possible to combine these sites into a single scattered site project, it would be difficult to achieve the density required to make a scattered site project large enough to be competitive for tax credit and other affordable housing funding.

BACKGROUND

The initial data collection resulted in a list of 229 individual parcels, which was reduced to 119 after staff analysis. Several Berkeley Housing Authority and BUSD properties associated with Berkeley 75, former public housing, were removed from consideration, and adjacent parcels were combined into single entries to better assess their development potential. Staff then researched each property for specific data, including zoning and property square footage.

From the list of 119 parcels, some City-owned properties were excluded from further analysis because they were not available or clearly not suitable for development as housing. Sites not considered for future housing development included City offices at Center and Milvia, street segments, sidewalks, fire and police facilities, and sites leased to existing affordable housing projects.

The City owns approximately one acre of air rights to develop over the western parking lot at Ashby BART, which is zoned C-SA. The site was not included in this report because it is being analyzed as part of the Adeline Corridor planning process. The City does not own air rights at North Berkeley BART.

Methodology and Criteria

The remaining 92 properties were then ranked based on a set of criteria established to identify the sites with the greatest development potential (and fewest development barriers). The following criteria were used:

Zoning

Given the City of Berkeley's general plan and municipal code, multi-family housing can only be built within certain zones¹. Properties outside these zones were ranked lower since they would require zoning changes in order to be suitable for higher density development.

Size of parcel/ability to support 50+ units of housing

Staff prioritized sites that can accommodate 50+ units of housing for affordable housing development. In this analysis, we looked at sites of 15,000 square feet as having the greatest potential, and gave consideration to sites over 10,000 square feet. Sites smaller than this are unsuitable for affordable multifamily housing development because:

- Even with greatly reduced or donated land, affordable housing development requires public funding. There are limited funding sources for affordable housing, and most multifamily housing developers pursue Low Income Housing Tax Credits as a significant source. Tax credit funding is highly competitive, and non-tax credit projects can be difficult to finance. California intends to start incentivizing larger developments by awarding higher points to projects with 50 or more units. Staff estimated that sites under 15,000 square feet would not allow for the density required to meet the 50-unit minimum for a competitive project. Sites between 10,000 and 15,000 were included but ranked lower, as they could be combined for a scattered site project.
- The long length of time required for obtaining financing for Harper Crossing (41 units) and Grayson Street Apartments (23 units) are probably at least partially related to their small size. Smaller projects are generally less competitive for housing funds because of their higher per unit costs and, in the case of the Affordable Housing and Sustainable Communities program, due to their smaller impact on reducing greenhouse gas emissions.
- Similarly, Oakland's housing plan recommended using sites that can accommodate 50+ units for affordable housing, and selling the others for revenue to support housing.
- One local affordable housing developer, when asked about minimum size, said "we've found that in higher-density areas (like Berkeley) sites should be at least 15,000 sq ft. We will look at smaller sites if there are special circumstances but as a rule of thumb it is hard to create a feasible multifamily rental project on a site

¹ Zones that allow multifamily housing are R-3, R-4, R-5, C-1, C-N, C-E, C-NS, C-SA, C-T, C-SO, C-W, C-DMU, and MU-R

under that size.” Another emphasized the need to look at the development capacity, citing a project on 13,000 square foot plot with 62 one-bedrooms, feasible only because it has 6 stories (typically not possible in Berkeley).

Parks and open spaces, restricted by Measure L

In 1986, Berkeley residents passed Measure L, the Berkeley Public Parks and Open Space Preservation Ordinance, ensuring that all existing City open space would be preserved (not developed). Measure L requires a vote of the people to use or to develop a public open space or park for any purpose other than public parks or open space, unless a State of Emergency has been declared. In this context, the Homeless Shelter Crisis declared by City Council in 2016 does not qualify as a State of Emergency, and would not supersede Measure L. Staff consulted with Parks to confirm that 23 properties larger than 10,000 square feet are restricted under Measure L. Staff did not ask Parks to review the following properties in hillside zones due to topographical constraints on development: Grotto Rock Park, Indian Rock Park, Remillard Park, Cragmont Park, and Great Stone Face Park.

Current Use

Berkeley is largely built out, and most City-owned properties have buildings and active uses. Staff prioritized properties that do not have any structures, followed by properties that are active City facilities, and finally properties leased to non-City entities. Staff did not review the 21 leases noted in the property inventory, and did not assess the development potential of the sites once the leases expire, as that was beyond the scope of the current analysis.

Properties Less Suitable for Development

The remaining 113 properties were considered less suitable for development because they did not meet enough of the priority criteria. More than half of the remaining properties were eliminated because they fell below the threshold of 10,000 square feet (49 properties) or because they are actively used open space or parks and are protected under Measure L (22 properties, excluding the Santa Fe ROW). Other properties were eliminated because of their current use, including a number of City facilities on lots larger than 15,000 square feet. Attachment 2 includes a list of every City-owned property over 15,000 square feet in area.

ENVIRONMENTAL SUSTAINABILITY

Any site would require environmental analysis to assess its suitability for development, and identify contaminants or issues needing remediation.

POSSIBLE FUTURE ACTION

Staff will continue to work with BRIDGE Housing and the Berkeley Food and Housing Project on the redevelopment of the Berkeley Way Parking Lot. Staff plan to report back to City Council with a recommendation on the disposition of two former

Redevelopment Agency properties the City owns on 5th Street. Staff welcome any additional information that could further update the property information shown in Attachment 3.

FISCAL IMPACTS OF POSSIBLE FUTURE ACTION

Fiscal impacts of future action will depend on the course of action identified. Developing new affordable housing on City-owned land will require additional City funding contributions.




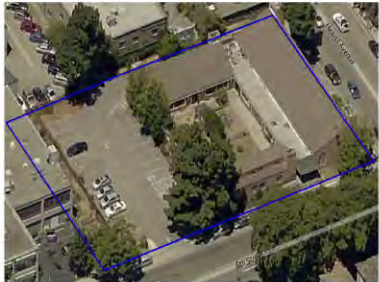


CONTACT PERSON

Jenny Wyant, Community Development Project Coordinator, HHCS, 510-981-5228

Attachments:

- 1: Selected Property List
2. City Properties Larger Than 15,000 SF
3. Inventory of City Properties
4. Original Referral Report from April 5, 2016

Selected Property List

Priority Group	Name (Address)	Zoning	Lot SF	Current Use	Image	Bldg SF
1	Berkeley Way Parking Lot (2012 Berkeley Way)	C-DMU Buffer	40,945	Parking Lot		
1	Elmwood Parking Lot (2642 Russell, 5 parcels)	C-E	27,374	Parking Lot		
2	Telegraph-Channing Garage and Shops (2425 Channing Way)	C-T	32,685	Parking Garage		189,867
2	West Berkeley Service Center (1900 Sixth St)	MUR	31,020	City Facility		
3	North Bowling Green (portion of City Corp Yard, 1324 Allston)	R-2	21,000	City Facility		46,604
3	Santa Fe Right of Way (Ward, Derby, Carleton, and Blake, 6 parcels)	R-1/R-2	75,086	ROW		

**Attachment 2:
All City-Owned Properties Larger Than 15,000 SF**

City Facilities

- Berkeley Fire Station Number 5 (2680 Shattuck Ave)
- Berkeley Fire Station Number 6 (999 Cedar St)
- Berkeley Fire Warehouse (1011 Folger Ave)
- Berkeley Police Department / Old City Hall (2100 / 2134 MLK Jr. Way)
- Berkeley Public Library – Central Branch (2090 Kittredge St)
- Berkeley Public Library-North Branch (1170 The Alameda)
- Berkeley Transfer Station (1201 Second St)
- City Corp Yard (1326 Allston Way)
- City Office Building (1947 Center St.)
- Civic Center Building (2180 Milvia St)
- Fire Department Station No.2 (2029 Berkeley Way)
- Firehouse Number 7 (3000 Shasta Ave)
- North Berkeley Senior Center (1901 Hearst Ave)
- North Bowling Green (part of City Corp Yard, 1324 Allston)
- South Berkeley Senior Center (2939 Ellis St)
- West Berkeley Service Center (1900 Sixth St)

Existing Affordable Housing

- Oceanview Garden Apartments (1816 Sixth St)
- University Avenue Cooperative Homes Apartments (Addison at Sacramento)
- William Byron Rumford Senior Plaza (3012 Sacramento St)

Leased Properties

- Berkeley Black Repertory Group Theater (3201 Adeline St)
- Berkeley Recycling Center (669 Gilman St)
- Nia House Learning Center (2234 Ninth St)
- Veterans Memorial Building (1931 Center St)
- Women's Daytime Drop-In Center (2218 Acton St)

Parking Lots/Garages

- Berkeley Way Parking Lot (2012 Berkeley Way)
- Center Street Garage (2025 Center St)
- Elmwood Parking Lot (2642 Russell)
- Oxford Plaza Parking Garage (2165 Kittredge)
- Telegraph-Channing Garage and Shops (2425 Channing Way)









Parks and Open Space

- Aquatic Park* (80 Bolivar Dr)
- Berkeley Way Mini Park (1294 Berkeley Way)
- Cedar Rose Park* (1300 Rose St)
- Codornices Park and Berkeley Rose Garden (1201 Euclid Ave)
- Community Garden (1308 Bancroft Way)
- Cragmont Rock Park (960 Regal Rd)
- Dorothy Bolte Park (540 Spruce St)
- George Florence Park (2121 Tenth St)
- Glendale- La Loma Park (1310 La Loma Ave)
- Great Stoneface park (1930 Thousand Oaks Blvd)
- Greg Brown Park (1907 Harmon St)
- Grotto Rock Park (879 Santa Barbara Rd)
- Grove Park (1730 Oregon St)
- Harrison Park (1100 Fourth St)
- Hillside Open Space on Euclid Ave
- Indian Rock Park (950 Indian Rock Ave)
- James Kenney Park* (1720 Eighth St)
- John Hinkel Park (41 Somerset Pl)
- Live Oak Park* (1301 Shattuck Ave)
- Marina*/Cesar Chavez Park (11 Spinnaker Way)
- MLK Jr. Civic Center Park (2151 Martin Luther King Jr Way)
- Ohlone Park (1701 Hearst Ave)
- Remillard Park (80 Poppy Ln)
- San Pablo Park (2800 Park St)
- Strawberry Creek Park (1260 Allston Way)
- Terrace View Park (1421 Queens Rd)
- Virginia-McGee Totland (1644 Virginia St)
- Willard Park (2730 Hillegass Ave)









**A portion of the property is leased to a local organization.*






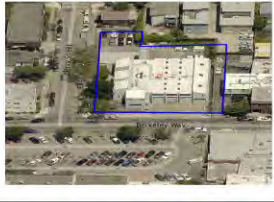


Other





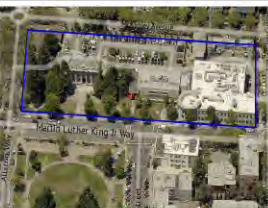
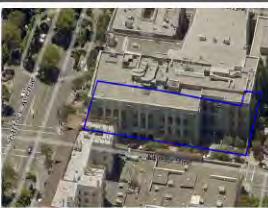


- Santa Fe Right of Way (approx. 1400 Carleton)
- Sidewalk and Road (Ashby between Harper and MLK Jr. Way)
- Roundabout (Parkside Dr)
- Sojourner Truth Court (former Santa Fe ROW)
- West St (between Lincoln and Delaware)





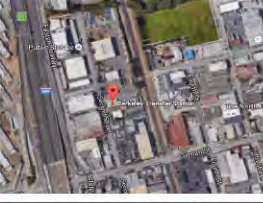
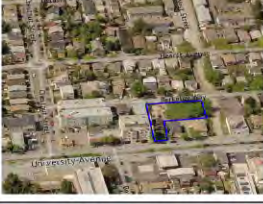


Name (Address)	Zoning	Lot SF	Current Use	Notes	Image	APN	Bldg SF	Leased?	Tenant	End Lease Term
1631 5th Street	MUR	5,525	Other	Former RDA property. Vacant lot.		057 211701100				
1654 5th Street	MULI/ MUR	5,300	Other	Former RDA property. Vacant, single-family home.		057 211602300				
1817-1819 Fourth Street	C-W	12,500	Other	2 parcels. Former RDA properties. Leased for retail.		057 209901400 057 209901500	10,070			
63rd Street Mini Park (1615 63rd St)	R-2A	8,100	Park			052 152201100				
Abandoned Rail ROW (1018 Ashby Ave)	MULI	11,450	ROW	2 parcels.		053 163300300 053 163300400				
Abandoned Rail ROW (between Heinz and Ashby, at Ninth)	MULI/ C- W	11,855	ROW	Potential extension of Emeryville Greenway?		053 165200300				
Abandoned Rail ROW (near 920 Flogr)	MULI	743	ROW	At Berkeley-Emeryville City Line along Greenway.		052 151201002				
Ann Chandler Public Health Center (830 University Ave)	C-W	14,700	City Facility			056 196600100				









Inventory of City Properties

Name (Address)	Zoning	Lot SF	Current Use	Notes	Image	APN	Bldg SF	Leased?	Tenant	End Lease Term
Aquatic Park (80 Bolivar Dr)	Along MM/ MULI/C- DMU Buffer/R- 2A/No zoning available	739,878	Park	12 parcels		060 251300101 054 177100100 060 250700101 060 250700102 054 175200100 054 175200201 054 177200100 054 177100200 060 252700101 056 194900601 056 194800300		Yes, a portion	Bay Area Outreach Recreation Program; Waterside Workshop	7/31/2021
BART ROW (Adeline at Alcatraz)	Zoning not found, in between C-SA/ R- 2A	5,553	ROW			052 153200600				
BART ROW (Gilman to Neilson)	C-N/ R- 1A/ R-2	7,350	Other			060 239107502				
Bateman Mall (3027 Colby St)	R-2A/ R-3	9,501	Park			052 157405906				
Becky Temko Tot Park (2424 Roosevelt Ave)	R-2	6,760	Park			055 190701100				
Berkeley 75 (1521 Alcatraz Ave, A,B,C,D)	R-3	7,150	Leased	scattered site affordable housing development		052 152000800		Yes	Berkeley 75 Housing Partners LP - c/o Related California	2/1/2084
Berkeley 75 (1605 Stuart St C)	R-2	6,750	Leased	scattered site affordable housing development		054 173001400		Yes	Berkeley 75 Housing Partners LP	5/12/2083
Berkeley 75 (1812 A,B,C Fairview St)	R-2A	6,500	Leased	scattered site affordable housing development		052 153001800		Yes	Berkeley 75 Housing Partners LP	5/12/2083


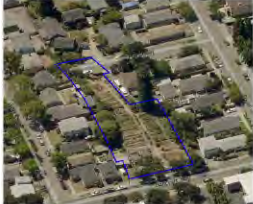



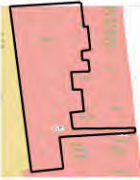


Name (Address)	Zoning	Lot SF	Current Use	Notes	Image	APN	Bldg SF	Leased?	Tenant	End Lease Term
Berkeley 75 (2231, 2231A, 2231B, 2235 Eighth St)	R-1A	6,500	Leased	scattered site affordable housing development		056 197001507		Yes	Berkeley 75 Housing Partners LP	5/12/2083
Berkeley 75 (3016 Harper St A, B)	R-2A	4,893	Leased	scattered site affordable housing development		053 160200600		Yes	Berkeley 75 Housing Partners LP	5/12/2083
Berkeley Adult Day Health Center (1890 Alcatraz Ave)	C-SA	9,404	Other			052 152702401	4,425			
Berkeley Black Repertory Group Theater (3209 Adeline St)	C-SA	17,097	Leased	3 parcels		052 152902100 052 152902200 052 152902300	8,000	Yes	Black Repertory Group	5/30/2023
Berkeley Fire Station Number 1 (2442 Eighth St)	R-1A	10,260	City Facility			056 193901902	5,260			
Berkeley Fire Station Number 2 (2029 Berkeley Way)	C-DMU Buffer	23,977	City Facility			057 205100901	13,685			
Berkeley Fire Station Number 3 (2710 Russell St)	R-2	9,359	City Facility			052 156702601	5,100			
Berkeley Fire Station Number 4 (1900 Marin Ave)	R-1H/ R- 1A	12,623	City Facility			061 257302600	5,442			

Name (Address)	Zoning	Lot SF	Current Use	Notes	Image	APN	Bldg SF	Leased?	Tenant	End Lease Term
Berkeley Fire Station Number 5 (2680 Shattuck Ave)	C-SA	17,300	City Facility			055 181900301	9,302			
Berkeley Fire Station Number 6 (999 Cedar St)	R-1A	26,000	City Facility			059 231201200	8,346			
Berkeley Fire Station Number 7 (3000 Shasta Ave)	R-1H	129,277	City Facility	from BMC. RealQuest Pro and City site indicate that EBMUD is owner of larger parcel, not City.		063 316001305 063 316003700				
Berkeley Fire Warehouse (1011 Folger Ave)	MULI	24,425	City Facility			053 163403000	8,021			
Berkeley Police Department / Old City Hall (2100 / 2134 MLK Jr. Way)	R-2	144,480	City Facility			057 201701601	122,783	Yes	Building Opportunities for Self Sufficiency (BOSS) - McKinley House; County of Alameda; Berkeley Unified School District	6/30/2013
Berkeley Public Library - Central Branch (2090 Kittredge St)	C-DMU Corridor	25,141	City Facility			057 202801701	75,000			
Berkeley Public Library - Claremont Branch (2940 Benvenue Ave)	R-2A	11,652	City Facility	2 parcels		052 157301600, 052 157301700	7,434			
Berkeley Public Library (2031 Bancroft Way)	C-DMV Buffer/ Corridor	14,133	City Facility			057 202800500	30,000			

Name (Address)	Zoning	Lot SF	Current Use	Notes	Image	APN	Bldg SF	Leased?	Tenant	End Lease Term
Berkeley Public Library-North Branch (1170 The Alameda)	R-1	17,668	City Facility			061 260503500	10,591			
Berkeley Public Library-South Branch (1901 Russell St)	R-2A	13,444	City Facility			053 167901601	5,250			
Berkeley Public Library-West Branch (1125 University Ave)	C-1	12,000	City Facility			057 208501100	9,400			
Berkeley Recycling Center (669 Gilman St)	M	48,150	Leased			060 236200110	22,595	Yes	Community Conservation Center Inc	8/31/1991
Berkeley Transfer Station (1201 Second St)	M	276,531	City Facility	5 parcels		060 238200102 060 238200303 060 236200109 060 236200111 060 236200108	51,615			
Berkeley Way Mini Park (1294 Berkeley Way)	R-2A/ C-1	18,733	Park	BMC		057 208102300	960			
Berkeley Way Parking Lot (2012 Berkeley Way)	C-DMU Buffer	40,945	Parking Lot			057 205302201				
BOSS: Harrison House/ Sankofa house (711 / 701 Harrison)	MULI	6,486	Leased	HCS Leased		060 238300102		Yes	Building Opportunities for Self Sufficiency (BOSS) - Harrison House	10/31/2013









Name (Address)	Zoning	Lot SF	Current Use	Notes	Image	APN	Bldg SF	Leased?	Tenant	End Lease Term
Cedar Rose Park (1300 Rose St)	R-2	175,727	Park	9 parcels		060 241605800 060 241607700 059 228601900 059 228600203 059 229302001 060 242309600 059 228600103 058 213801500 059 228600104		Yes, a portion	Ala Costa Center	No End Date
Center Street Garage (2025 Center St)	C-DMU Core	34,267	Parking Garage			057 202302003	175,500			
City Corp Yard (1326 Allston Way)	R-2	250,072	City Facility			056 199301501	46,604	Yes	Berkeley Lawn Bowling	12/31/2014
City of Berkeley Animal Shelter (1 Bolivar Dr)	C-W	8,874	Leased			060 252100201		Yes	New Cingular Wireless	No End Date
City Office Building (1947 Center St)	C-DMU Buffer	18,750	City Facility			057 202200600	116,142	Yes	International Computer Science Institute; Rising Sun Energy Center	4/30/2013
Civic Center Building (2180 Milvia St)	C-DMU Buffer	38,808	City Facility			057 202100100	77,145			
Codornices Park and Berkeley Rose Garden (1201 Euclid Ave)	R-1H	470,240	Park	4 parcels		060 246800101 060 246800102 060 246800103 060 246500900				
Colby St. (between Ashby and Webster)	Next to R-3	13,603	Other	BMC		052 157308706				




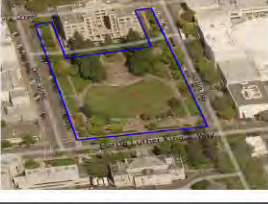




Attachment 3:
Inventory of City Properties

Name (Address)	Zoning	Lot SF	Current Use	Notes	Image	APN	Bldg SF	Leased?	Tenant	End Lease Term
Community Basketball Court	R-1	11,886	Open Space			058 213903108				
Community Garden (1308 Bancroft Way)	R-2	38,526	Open Space	former rail ROW		056 192203402				
Contra Costa Rock Park (869 Contra Costa Ave)	R-1H	7,456	Park			061 257605600				
Cragmont Rock Park (960 Regal Rd)	R-1H	136,458	Park	2 parcels		063 297500900 063 297501000				
Dorothy Bolte Park (540 Spruce St)	R-1H	50,516	Park			062 293902001 062 293902301				
Elmwood Parking Lot (2642 Russell St)	C-E	27,374	Parking Lot	6 parcels		052 156800300, 052 156800501, 052 156800601, 052 156800700, 052 156800801, 052 156800401				
Epehsian's Children's Center (1907 Harmon St)	R-2A	3,000	Leased			052 152901100		Yes	Epehsian's Children's Center	No End Date
Fountain Walk (at Hopkins and El Dorado)	C-N (H)/ R-1H	9,678	Other			061 257100200				









Attachment 3:
Inventory of City Properties

Name (Address)	Zoning	Lot SF	Current Use	Notes	Image	APN	Bldg SF	Leased?	Tenant	End Lease Term
Frederick Mini Park (780 Arlington Ave)	R-1H	9,925	Park			062 292002300				
George Florence Park (2121 Tenth St)	R-1A	21,600	Park			056 197701900				
Glendale- La Loma Park (1310 La Loma Ave)	R-1H	129,092	Park	5 parcels		060 246904300 060 246905500 060 246904200 060 246906101 064 423201100				
Great Stone Face park (1930 Thousand Oaks Blvd)	R-1H	30,471	Park			062 292000100				
Greg Brown Park (1907 Harmon St)	R-2A	20,046	Park	2 parcels		052 152902601 052 152901002				
Grizzly Peak Park (50 Whitaker Ave)	R-1H	10,692	Park	BMC		063 298304900				
Grotto Rock Park (879 Santa Barbara Rd)	R-1H	16,867	Park			061 258204500				
Grove Park (1730 Oregon St)	R-2/R-2A	121,794	Park	3 parcels		053 167600101 053 167800101 053 167800102				




Name (Address)	Zoning	Lot SF	Current Use	Notes	Image	APN	Bldg SF	Leased?	Tenant	End Lease Term
Harper Crossing (3132 MLK Jr. Way)	R-2A/ C-SA	14,585	Other	Satellite Affordable Housing Associates development		052 155101302				
Harrison Park (1100 Fourth St)	MULI	280,341	Park	4 parcels		060 238300102 060 238300200 060 238300300 060 238300400	9,644			
Haskell-Mabel Mini Park (1255 Haskell St)	R-2A	2,658	Park			053 162600601				
Hillside Open Space on Euclid Ave (near 660 Euclid Ave)	R-1H	21,041	Open Space	steep slope. Near 660 Euclid.		063 295601701				
Indian Rock Park (950 Indian Rock Ave)	R-1H	39,714	Park	2 parcels		061 257802100 061 258401600				
James Kenney Park (1720 Eighth St)	R-1A	159,948	Leased			058 212200100		Yes, a portion	BAHIA	5/15/2012
John Hinkel Park (41 Somerset Ave)	R-1H	180,127	Park	3 parcels		061 257900200 061 257900100 061 259803300				
Live Oak Park (1301 Shattuck Ave)	R-2H/ R-2AH	224,036	Leased			060 245503805 060 246601500		Yes	Theater First INC	1/31/2023



Name (Address)	Zoning	Lot SF	Current Use	Notes	Image	APN	Bldg SF	Leased?	Tenant	End Lease Term
Lower Codornices Path (at Sixth St)	MULI	2,900	Park			060 238501000				
Marina/Cesar Chavez Park (11 Spinnaker Way)	No Zoning available	191,060,069	Leased			060 254500100 060 254000201 060 252800701 060 253400103	2,529	Yes, a portion	Berkeley yacht Club; Berkeley marine Center; Berkeley Company, Highline Kites; Cal Sailing Club; Cal adventures; Skates Restaurant; Hs Lordships; Bait Shop-oung Kim; Doubletree	12/31/2058
Mental Health Adult Clinic (2640 MLK Jr Way)	R-2A	12,314	City Facility			054 181100300	11,194			
MLK Jr. Civic Center Park (2151 Martin Luther King Jr Way)	R-3/ C-DMU Buffer	121,548	Park			057 202100200				
Mortar Rock Park (901 Indian Rock Ave)	X? Next to R-1H	5,174	Park			061 258305100				
Nia House Learning Center (2234 Ninth St)	R-1A	19,855	Leased			056 197000801	7,760	Yes	Nia House Learning Center	8/1/2053
North Berkeley Senior Center (1901 Hearst Ave)	R-2A	32,803	City Facility			057 205701202				
North Bowling Green (portion of City Corp Yard, 1324 Allston)	R-2	21,000	City Facility			056 199301501	46,604			





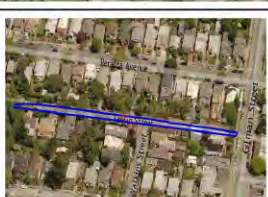


Inventory of City Properties

Name (Address)	Zoning	Lot SF	Current Use	Notes	Image	APN	Bldg SF	Leased?	Tenant	End Lease Term
Oak Park (35 Domingo Ave)	R-1H	9,894	Park			064 424200100				
Oak Ridge Steps (between El Camino Real and Oak Ridge)	R-1H	1,408	ROW			064 424301400				
Oceanview Garden Apartments (1816 Sixth St)	MUR	115,476	Other	Oceanview Garden Apartments. Former RDA property. 2 non-contiguous parcels.		057 209801202 058 211801007				
Ohlone Park (1701 Hearst Ave)	R-2/ R-2A	300,981	Park	10 Parcels		057 206702801 057 206600601 057 206503100 057 206400702 057 205601501 057 206700700 058 215002001 060 241403102 060 241707602 060 241101802				
Open Space (1100 Kains Ave)	R-2, adjacent to C-W	5,200	Other	Only the open space is in Berkeley. Buildings are in Albany.		060 241000200				
Open Space (Santa Fe Ave at Albany border)	R-2	1,925	Open Space	adjacent to BART ROW		060 240906902				
Open Space on California (entrance to 1600 Addison condos)	R-2	3,322	Park			056 200500300				
Open Space (Hillcrest Rd)	R-1H	4,427	Other			064 424701600				








Attachment 3:
Inventory of City Properties

Name (Address)	Zoning	Lot SF	Current Use	Notes	Image	APN	Bldg SF	Leased?	Tenant	End Lease Term
Open Space (Sutter St at Eunice St)	R-1H	7,579	Open Space			061 256600600				
Open Space (Tamalpais Rd)	R-1H	1,760	Open Space			060 247303800				
Open Space (Twain Ave near Sterling Ave)	R-1H	3,271	Open Space			063 298400805				
Oxford Plaza Parking Garage (2165 Kittredge)	C-DMU Core	46,633	Parking Garage	2 parcels. City owns a portion of the site - parking garage. Parcel listed as 0 square feet.		057 211800100 057 211900100	46,302			
Parking Lot (Adeline and Alcatraz)	C-SA	5,831	Leased			052 152801504	-	Yes	Children's First Medical Group	No End Date
Presentation Park (2199 California st)	R-2	2,493	Park			056 200500200				
Prince Street Mini Park (1631 Prince St)	R-2A	6,750	Park			053 160601000				
Remillard Park (80 Poppy Ln)	R-1H	83,734	Park	3 parcels		063 297601201 063 297601100 063 297601203				

Name (Address)	Zoning	Lot SF	Current Use	Notes	Image	APN	Bldg SF	Leased?	Tenant	End Lease Term
Roundabout (Parkside Drive)	R-1H	16,767	Open Space			064 424404200				
San Pablo Park (2800 Park st)	R-1	518,647	Park			053 166500100				
Santa Fe Right of Way (approx. 1400 Carleton)	R-1/R-2	75,086	ROW	6 parcels		054 179302700 054 178303500 054 17830360 054 179402800 054 173502000 054 179002800				
Sidewalk and Road (Ashby between Harper and MLK Jr. Way)	R-2A/ C-SA	16,500	Other			053 160100402				
Sidewalk (Le Conte Ave at La Loma Ave)	R-2AH	2,957	Other			058 220400100				
Small Parcel (Ashby Ave, between Harper and Ellis)	R-2A	222	Other			053 160200401				
small plaza (Henry and Hearst)	R-2A	1,620	Other			057 205101602				
Sojourner Truth Court (former Santa Fe ROW)	R-3/ R-1/ C-SA	36,110	ROW	includes some open space		054 173702000				

Name (Address)	Zoning	Lot SF	Current Use	Notes	Image	APN	Bldg SF	Leased?	Tenant	End Lease Term
South Berkeley Senior Center (2939 Ellis St)	R-2A	21,690	City Facility	3 parcels		053 160302100 053 160302200 053 160302300				
Spiral gardens (2850 Sacramento St)	R-1/ C-SA	12,423	Leased			053 166903000		Yes	Spiral Gardens Community Garden	6/30/2008
Strawberry Creek Park (1260 Allston Way)	R-2/ R-2A	147,999	Park	3 parcels		056 199000700 056 199100200 056 199000403				
Telegraph-Channing Garage and Shops (2425 Channing Way)	C-T	32,685	Parking Garage			055 187900601	189,867			
Terrace View Park (1421 Queens Rd)	R-1H	39,724	Park			060 248504601				
Tevlin Street (north of Gilman)	R-1A	7,438	Other			060 241701900				
University Avenue Cooperative Homes Apartments (Addison at Sacramento)	R-4	50,842	Leased	Resources for Community Development affordable housing project		056 199600401 056 199602401 056 199601000 056 199600600 056 199600900 056 199600200 056 199602800 056 199600300		Yes	UACH, LP	11/15/2080
Veterans Memorial Building (1931 Center St)	C-DMU Buffer	24,819	Leased			057 202202000	33,254	Yes	Building Opportunities for Self-Sufficiency (BOSS); Dorothy Day House; Option Recovery Services; Berkeley Food and Housing Project; Berkeley place; American Legion Post 7; Disabled American Vets, The Ecology Center	Mo to mo

Attachment 3:
Inventory of City Properties

Name (Address)	Zoning	Lot SF	Current Use	Notes	Image	APN	Bldg SF	Leased?	Tenant	End Lease Term
Virginia-McGee Totland (1644 Virginia St)	R-2	16,248	Park			058 215700100				
West Berkeley Service Center (1900 Sixth St)	MUR	31,020	City Facility			057 209700201				
West St. (between Lincoln and Delaware)	In between R-2/ R-1	33,048	Other	BMC. 3 parcels		058 213602400 058 213701800 058 213501900				
Willard Park (2730 Hilleglass Ave)	R-2	111,000	Park			054 171102700				
William B Rumford Senior Plaza (3012 Sacramento St)	C-SA	76,666	Leased	Resources for Community Development affordable housing project		053 161401800	47,424		South Berkeley Cmty Housing Dev Corp - William Byron Rumford Sr. Plaza (Resources for Community Development)	8/26/2070
Women's Day Time Drop-in Center (2213 Byron St)	R-2	4,800	Leased			056 198403000	3,173	Yes	Women's Day Time Drop-in Center	12/24/2023
Women's Daytime Drop-In Center (2218 Acton St)	R-2	21,085	Leased	Adjacent to City Corp Yard		056 199300600	594	Yes	Women's Daytime Drop In Center	2/18/2018



Susan Wengraf
Councilmember District 6

CONSENT CALENDAR

April 5, 2016

To: Honorable Mayor and Members of the City Council
From: Councilmember Susan Wengraf
Subject: Analyzing All City-Owned Properties for Potential for Housing Development

RECOMMENDATION

Request that the City Manager explore the opportunity for the City of Berkeley to build housing on city-owned property: conduct an inventory of city owned properties and return to City Council as soon as possible with an evaluation and analysis of those properties that are appropriate for the development of affordable housing.

BACKGROUND

Across the state of California, urban centers are experiencing a crisis in housing availability at all levels of affordability. The crisis is very severe in the Bay Area. Lack of funds and subsidies from the state and federal government has exacerbated the obstacles to developing housing at all levels of affordability. In addition, the scarcity and the high cost of land in the Bay Area and in Berkeley, specifically, is an enormous barrier to producing affordable housing. Berkeley needs to optimize its limited resources now and look to partner with housing developers to build housing on city-owned land.

The City of Berkeley has a unique opportunity. The two senior centers, "North", on MLK and Hearst, and "South" on Ellis and Ashby and the Service Center on 6th Street are all in need of significant renovation. Now is the time to evaluate these properties to determine if it is feasible to create a mixed-use, housing/community center on these sites prior to spending millions of dollars on the current structures.

All City owned properties should be explored and evaluated for their potential as sites for housing development.

In addition, the Berkeley Unified School District owns property that has the potential to be developed as housing. The City of Berkeley should work closely with the BUSD to encourage them to move forward with their own analysis of potential housing sites that are currently under- utilized.

This severe housing crisis calls for all publicly owned land to be evaluated and considered.

FINANCIAL IMPLICATIONS: Staff time

CONTACT: Councilmember Susan Wengraf Council District 6 510-981-7160



Susan Wengraf
Councilmember District 6

CONSENT CALENDAR
May 16, 2017

To: Honorable Mayor and Member of the City Council

From: Councilmembers Susan Wengraf, Kate Harrison, Linda Maio and Ben Bartlett

Subject: Budget Referral: Feasibility Study for the Construction of Affordable Senior Housing

RECOMMENDATION:

Refer to the budget referral process a feasibility study that evaluates the financial requirements and analyzes the site/context yield of the construction of affordable housing for seniors on the sites of North Berkeley Senior Center, West Berkeley Service Center and South Berkeley Senior Center.

FINANCIAL IMPLICATIONS:

\$100,000

BACKGROUND:

The demographic for people over 65 is increasing in Berkeley. By 2030, the population of residents over 65 will be more than 26,000. The number one concern expressed by seniors is their ability to be able to stay housed in Berkeley, as they get older.

Berkeley has an opportunity to provide affordable senior housing by building over the senior or service centers. Since the city owns the land, a public/private partnership for the construction and management is an excellent possibility.

As the city moves forward with planning the expenditures from Measure T1, we should be sure that resources used on improving our current facilities do not pre-empt the possibility of future development at these three sites.

ENVIRONMENTAL SUSTAINABILITY

No adverse effect on the environment.

CONTACT PERSON

Councilmember Susan Wengraf Council District 6 510-981-7160



Planning and Development Department
Health, Housing and Community Services Department

March 7, 2019

To: Honorable Members of the Land Use, Housing, and Economic Development Committee

From: Timothy Burroughs, Director, Planning and Development Department
Kelly Wallace, Interim Director, Health, Housing and Community Services Department

Subject: Process for Considering Proposals to Develop the West Berkeley Senior Center Site for Senior Housing

SUMMARY

The Committee is considering a referral that would direct the City Manager to issue a Request for Proposals (RFP) for the development of the West Berkeley Service Center site (located at 1900 Sixth Street) into a senior housing and services project, consistent with Age Friendly Berkeley recommendations. The Committee discussed this item at its February 20, 2019 meeting and requested that staff come to the March 7, 2019 Committee meeting with additional information.

Specifically, the Committee requested an estimate of the staff time required to conduct a basic analysis of the development potential for the West Berkeley Service Center site. The Committee also requested input from staff on the appropriate procurement process for soliciting ideas and proposals from housing developers for potential future development of the site.

STAFF TIME NEEDED:

Land Use staff recommend that the analysis of development potential at the site include build-out scenarios for a three-, four-, five- and six-story building at the site, using Mixed-Use Residential (MUR), West Berkeley Commercial (C-W), and Multiple-Family Residential (R-3) Development Standards. Each buildout scenario should reflect base project conditions, and conditions if Density Bonus waivers and concessions are requested, or if Use Permits are used to modify Development Standards. The proposed analysis would take approximately 40-60 hours of staff time.

PROCUREMENT PROCESS:

Staff recommends that Council consider:

- Complete any rezoning before issuing an RFP. If the zoning changes for the site are not yet settled, this may inhibit the number of interested developers. This sequence would also avoid the duplicate time and expense of designing two projects (one responding to the current zoning, one responding to the revised zoning). Completing this process first will also mean that the RFP responses are

based on more current information, since predevelopment work could proceed immediately after a contract award.

- A Request for Proposals (RFP), as opposed to a Request for Information (RFI), may be the best tool to use for soliciting development concepts from housing developers if Council wishes to use this process to award a contract, such as a Disposition and Development Agreement. An RFI is typically used to collect information from many potential bidders in anticipation of releasing a request for bids, to inform the request. An RFP is an excellent tool to use when the City wants bidders to apply their creative thinking to the proposed project and wants to award a contract. The RFP can ask the bidders to respond to multiple City priorities. Since identifying and analyzing options to develop the site will require an investment of staff time from respondents, developers are more likely to respond with more fully developed proposals if the process is used to award a contract.
- As a precursor to developing an RFP, it would help staff to understand Council's priorities for the site, particularly what project components are most important, such as maximizing the number of affordable units for seniors, providing deeply affordable units, inclusion of community services space, a memory care facility, etc. Understanding the ranking of Council priorities will help staff and bidders evaluate trade-offs and enable more responsive proposals, making the process more efficient for the City and developer alike.

CONTACT PERSONS

Timothy Burroughs, Director, Planning and Development Department, 510-981-7437
Kelly Wallace, Interim Director, Health, Housing and Community Services Department,
510-981-5107