



Office of the City Manager

INFORMATION CALENDAR

October 29, 2019

To: Honorable Mayor and Members of the City Council

From: Dee Williams-Ridley, City Manager

Submitted by: Kelly Wallace, Interim Director, Health, Housing and Community Services

Subject: Referral Response: City Property for Affordable Housing and Modular Micro-Unit Buildings

SUMMARY

On November 28, 2017, the City Council adopted the Affordable Housing Action Plan, with two referrals directed at utilizing City-owned property for development:

- a. Utilize the list of City-owned properties developed by staff [February 14, 2017 report] and further examine opportunities for developing affordable housing on these sites.
- b. Identify parcels of City-owned land appropriate for siting assisted-living modular micro-unit buildings; take affirmative steps to speed the permitting and approvals process; obtain zoning approval and a building permit and approvals process for the creation of below-market housing; identify a housing non-profit to be responsible for managing and operating the building; and establish criteria for selecting individuals and determining eligibility.

On February 14, 2017, City staff provided an inventory of City-owned properties and evaluated the sites most suitable for affordable housing development. Evaluation criteria included the sites' zoning designation, square footage, current use, and whether or not properties were protected as parks or open space under the Berkeley Public Parks and Open Space Preservation Ordinance ("Measure L") in order to identify sites that are most likely to accommodate a multi-family residential rental development and be most competitive for affordable housing funding.

This report provides an update on the City's accomplishments to facilitate the development of City-owned property since the 2017 report as well as potential future actions to consider. These recommendations are considered in context of the 2017 report's evaluation criteria. Since that report, City Council identified several opportunity sites for affordable housing development: the West Berkeley Service Center, the North Berkeley BART station, and the Ashby BART station, which were included in the 2017 analysis due to their active uses. This report identifies an additional two properties which could be future opportunity sites: the North Bowling Green and Santa Fe ROW.

The North Bowling Green could be developed if Berkeley voters passed a ballot measure exempting it from Measure L, which protects certain open space sites. The site has not been an active public space for several years. The site's current zoning is not dense enough to allow for conventional affordable housing.

In addition to these opportunity sites, staff are currently working on two competitive disposition processes to facilitate affordable units on smaller City properties at 1654 Fifth Street and 1281 University Ave. These properties don't match the criteria for typical affordable housing development, and staff is exploring options for alternative development. There is currently an open RFP for rehabilitation of the single family home at 1654 Fifth Street for homeless housing, approved by Council on June 11, 2019. Staff anticipate bringing a recommendation to Council for the disposition of the property in early 2020. On September 10, 2019, the City Council directed the City Manager to issue a RFP for residential development at 1281 University Ave. with a requirement that 100% of the on-site units to be restricted to 80% AMI or below households with at least 10% at 50% AMI, with consideration given to accommodations that serve unhoused or homeless households, including nontraditional living arrangements such as tiny homes and that Council consider interim use for the site for housing purposes. Staff are currently working on a schedule for drafting and issuing the RFP in accordance with Council's direction.

All affordable housing developments in Berkeley now benefit from expedited permit approvals following Council action in October 2017, consistent with the micro-unit referral.

CURRENT SITUATION AND ITS EFFECTS

This report responds to two referrals from the Affordable Housing Action Plan: to use the list of City properties presented by City staff on February 14, 2017 and further examine opportunities for placing affordable housing, and to identify City-owned property for assisted-living modular micro-unit buildings (and coordinate the expedited development with a non-profit developer). These referrals originally appeared on the agenda of the November 28, 2017 Council meeting and were sponsored by Mayor Jesse Arreguin and Councilmember Kate Harrison.

Allocating City property for affordable housing development is a Strategic Plan Priority Project, advancing our goal to create affordable housing and housing support services for our most vulnerable community members.

Inventory of City Property's for Affordable Housing Development

In the February 14, 2017 information report, staff identified potential City properties suitable for affordable housing development using four basic criteria: 1) zoned allowing multifamily development; 2) larger than 15,000 square feet; 3) not protected under Measure L; and 4) have no existing structures. The majority of City properties retain active uses and are not suitable for development (i.e. community centers, parks).

There were two properties that met all these criteria: Berkeley Way, which is expected to start construction in the spring, and the Elmwood parking lot (2642 Russell Street). The Elmwood lot technically met the criteria, but its shape, lot lines, proximity to existing commercial and residential uses, and likely need for replacement parking do not make it a strong candidate for development.

Current Opportunity Sites

Since the 2017 report, the City Council has subsequently identified several opportunity sites as priorities for affordable housing development that were not on the original list due to current active uses:

- North Berkeley BART;
- Ashby BART; and
- West Berkeley Service Center.

On April 30, 2019, the City Council also approved a \$150,000 grant for the Berkeley Unified School District (BUSD) to develop a feasibility study for BUSD-owned properties for affordable educator housing.

Affordable housing target goals are identified for Ashby BART in the draft Adeline Corridor Specific Plan. BART's development policy requires at least 20% of units at any given station must be affordable, with a priority to low and very low-income households. BART's policy aims for 35% of its portfolio to be affordable. Both of these properties could host new affordable housing.

The City Council's Land Use, Housing and Economic Development Policy Committee has discussed the redevelopment of the West Berkeley Service Center, currently home to several City and community programs. Staff anticipates an item on this site will appear on the Council agenda at a future date.

Potential Opportunity Sites

Two additional City-owned properties in the inventory could facilitate development, but have restrictions: the North Bowling Green (at 1324 Allston Way) and the Santa Fe Right of Way (ROW) (multiple sites).

If the City Council is interested in exploring development at these sites, the City Attorney should be consulted for an opinion on their status related to Measure L protections. The Santa Fe ROW is currently zoned for small residential development which would need to be adjusted to facilitate larger affordable housing development.

On June 25, 2019, the City Council referred remediation services for both sites to the November 2019 Annual Appropriations Ordinance (AAO) process. Remediation is anticipated to enable an RFP for alternative housing options such as tiny homes. The City Council would need to place a ballot measure on an eligible general election to

remove Measure L restrictions on the North Bowling Green for traditional multi-family residential development.

Current RFPs for City Property

Staff are currently engaged in two RFP's for residential housing on two City-owned properties: 1654 Fifth Street and 1281 University Avenue. Both of these lots are smaller than the 15,000 sq ft threshold recommended for affordable housing development.

1654 Fifth Street is part of the former Redevelopment Agency portfolio and is being guided by the State mandated Long Range Property Management Plan. Staff are in the process of selling the property, consistent with this plan. On June 11, 2019, the City Council authorized the City Manager to release an RFP to sell 1654 Fifth Street, a single family home acquired from the Berkeley Redevelopment Agency, to operate as homeless housing. The RFP was released on September 11, 2019 and proposals are due November 5, 2019. Staff will work with the Housing Advisory Commission to review the proposals and bring a recommendation to Council in early 2020.

1281 University Avenue was not initially considered as it was technically part of the Berkeley Way Mini-Park, though this portion of the parcel was never part of the park. Staff are facilitating the subdivision of the property to enable development. The site also hosted the Kenney Cottage (a historic structure of merit that has since been relocated).

On March 28, 2017, Council directed staff to release a RFP to develop at the City-owned site at 1281 University Avenue for low-income households below 30% AMI. The City received two responses to the RFP. On September 25, 2018, the City Council approved staff's recommendation to enter into a Memorandum of Understanding (MOU) with Resources for Community Development (RCD) to refine development plans for the site, but RCD ultimately withdrew from the process before executing an MOU due to difficulties in securing proper financing. Subsequently the only other applicant withdrew from consideration. The Housing Advisory Commission recommended that the City re-issue an RFP for residential development with at least 50% of the onsite units restricted to 50% AMI households, with consideration given to accommodations that serve unhoused or homeless households, including nontraditional living arrangements such as tiny homes and that Council consider interim use for the site for housing purposes. On September 10, 2019, the City Council directed the City Manager to issue a RFP for residential development with a requirement that 100% of the on-site units to be restricted to 80% AMI or below households with at least 10% at 50% AMI, with consideration given to accommodations that serve unhoused or homeless households, including nontraditional living arrangements such as tiny homes and that Council consider interim use for the site for housing purposes. Staff are currently working on a schedule for drafting and issuing the RFP in accordance with Council's direction.

Micro-Unit/Modular Development

Micro-units and modular developments are design and construction options for multifamily housing development. Staff toured a modular housing factory in Vallejo, Factory OS, visited a modular unit from a now defunct Texas company, and spoke with developers who have built modular projects in the past to learn more about this growing technology. Modular and panelized construction have the potential to reduce construction costs, an important factor in housing affordability, because of the potential to reduce waste and time. There are a relatively small number of vendors building modular housing, and many California affordable housing developers are exploring its use while also continuing to use conventional construction.

Staff believe that the minimum lot size for buildings using these options is the same as the minimum lot size used in the February 14, 2017 analysis (at least 15,000 sq ft). Projects using these options still require certain economies of scale to be financially feasible. Developers can opt to use these strategies in response to how the City's frames its priorities for a specific site, such as affordability targets or total units, if they find it will facilitate the most financially feasible project.

Part of this referral requested staff take affirmative steps to speed the permitting and approvals process. On October 3, 2017, the City Council approved expedited processing for all affordable housing projects in the City, consistent with this referral.

BACKGROUND

Staff's analysis of the City properties most likely to facilitate affordable housing projects considers the City's current zoning framework, land use regulations, and the ability to be competitive for outside funding. It also takes into account recommendations from affordable housing developers for best practices in financial feasibility.

Staff determined projects with at least 50 units are typically necessary to compete for tax credits and state funding, including the Affordable Housing and Sustainable Communities (AHSC) program, and facilitate financially feasible projects. Even considering a land donation, smaller projects, including micro unit/modular projects, will usually require larger City subsidies and potential ongoing investments to be sustainable.

The City of Oakland's housing plan recommends using sites that can accommodate 50+ units for affordable housing, and selling all others for revenue to support affordable housing.

ENVIRONMENTAL SUSTAINABILITY

Any site selected for development or temporary housing uses would require environmental analysis to assess its suitability for development, and identify

contaminants or issues needing remediation. These sites would primarily support infill development which, generally, is noted to support greenhouse gas reductions.

POSSIBLE FUTURE ACTION

The Council is currently engaging BART and the public around the City's priorities for North Berkeley BART and Ashby BART to inform possible future actions for the respective sites. A feasibility analysis for the West Berkeley Service Center, which will be requested in an upcoming Council item, will be needed to inform development scenarios for that site. A ballot measure to provide a Measure L exemption for the North Bowling Green would be needed to facilitate multi-family housing development. Legal analysis of Measure L's impact on the Santa Fe ROW is recommended prior to any development.

The disposition of City-owned property must follow the State Surplus Land Act (AB 2135), which prioritizes land for affordable housing development. If the City does not receive affordable housing proposals or the proposals received are not feasible, the City has the option to sell the land. Proceeds from sales could be directed to the Housing Trust Fund to support the City's affordable housing priorities.

FISCAL IMPACTS OF POSSIBLE FUTURE ACTION

Local affordable housing programs will likely require financial support from the City's Housing Trust Fund program and other local sources. Financial support can be provided in the form of land donation.

If any sites are not feasible for affordable housing development, the City can opt to sell the land and use the proceeds for the Housing Trust Fund program to support affordable housing development at other sites throughout the city.

CONTACT PERSON

Mike Uberti, Community Development Project Coordinator, HHCS, (510) 981-5114

Attachments:

- 1: Original Referral Report from November 28, 2017
- 2: February 14, 2017 Council Report

**City of Berkeley Affordable Housing Action Plan Priorities
Referral Priorities Adopted by City Council 11/28/17**

This list was prepared by the Department of Health, Housing and Community Services on 11/30/2017. It incorporates changes to a draft list that were made by Council during its meeting, as reflected in the Annotated Agenda, to represent the final priorities adopted.

High Priority

1. Develop a Small Sites Program to assist non-profits in acquiring multi-unit properties of 25 units or less. Consider giving priority to the creation of limited and non-equity cooperatives affiliated with a democratic community land trust. Consider master leasing as a mechanism for managing distinct, smaller properties.
2. Develop an ordinance modeled after Washington D.C.'s Tenant Opportunity to Purchase Act (TOPA) that offers existing tenants in multi-unit properties of three units or more the first right of refusal when property owners place rental property on the sale market, which can be transferred to a qualifying affordable housing provider.
3. A) Draft an ordinance creating a pilot Density Bonus policy for the Telegraph Commercial District to grant additional density for projects in the Telegraph area which pay Affordable Housing Fees in lieu of units on-site. B) Study the creation of a new City Density Bonus plan to allow developers of multi-family housing to add up to 15% more density in exchange for fees only.
4. Examine and eliminate barriers to developing student housing and senior housing.
5. Create specific per acre density standards, including standards for projects that include density bonus units.
6. Develop enforcement tools for Short-Term Rental Ordinance and Section 8 Non-Discrimination Ordinance (BMC Chapter 13.31, "Discrimination based on source of income prohibited"). Request that the City Manager direct staff to draft a fine schedule for violations of the short-term rental ordinance for multi-unit properties with multiple units used as STRs that are out of compliance with the host ordinance, including fines for when non-owner/tenant occupied dwelling units are made available for short-term rentals (from June 9, 2015 STR referral).
7. Refer to the City Manager and Planning Commission, and/or Housing Advisory Commission an ordinance to clarify existing preferences in allocating City affordable housing units to Berkeley residents living within 1/2 mile of any new development and tenants evicted under the Ellis Act, expand the second category of preference for eligible tenants displaced under the Ellis Act to include certain tenants displaced through an Owner Move-In or (Measure Y) eviction, and other forms of displacement as defined by Council.

**City of Berkeley Affordable Housing Action Plan Priorities
Referral Priorities Adopted by City Council 11/28/17**

8. Increase commercial linkage fee by California Construction Cost Index CCCI.
9. Identify Parcels of City owned land appropriate for siting assisted-living modular micro-unit buildings; take affirmative steps to speed the permitting and approvals process; obtain zoning approval and a building permit and approvals process for the creation of below market housing; identify a housing non-profit to be responsible for managing and operating the building; and establish criteria for selecting individuals and determining eligibility.
10. Utilize list of city properties developed by city staff and further examine opportunities for placing affordable housing on these sites.
11. Investigate the feasibility of developing workforce housing, in conjunction with Berkeley Unified School District, for teachers and other school district employees. The investigation should include research into what other California jurisdictions (such as San Francisco, Oakland, Santa Clara, and San Mateo County) are considering as part of their pursuit of School District workforce housing.
12. a) Streamline the Affordable Housing Permitting process for Projects with majority of Affordable Housing (50% affordable units or more, Worthington referral 1/19/16); b) Remove Structural barriers to Affordable Housing (Green Affordable Housing Package Policy #2, Droste); c) waive or reduce permit fees for affordable housing projects (Hahn), including previously adopted streamlining measures from 2017.
13. Examine and eliminate barriers to building and renting Accessory Dwelling Units.
14. Develop Measure U1 Priorities and Implementation Criteria. Include consideration of ability to leverage funds and placing a measure on the November 2018 ballot to allow possible bonding against revenues.
15. Establish a City maintained online resource that would provide a brief overview of the history and purpose of Below Market Rate (BMR) units, a current list of all buildings that contain BMR units and the characteristics of the units, the percent of median income qualification levels for the units, the HUD published income guidelines for percentage of median and family size, the property owner, rental agent, and/or management company contact information, and other relevant information that would be helpful to potential renters of BMR units. The City shall update the information as more units become available, and quarterly, to ensure that information is current.

Medium Priority

16. Impose fees when multifamily properties are destroyed due to fault of property owner (Demolition ordinance, RHSP, Relocation fees, fines).

**City of Berkeley Affordable Housing Action Plan Priorities
Referral Priorities Adopted by City Council 11/28/17**

17. Green Affordable Housing Package policy #1: Prioritize housing over parking in new developments. Reduce parking in R-4.
18. Amend Zoning code to allow housing and other non-commercial uses on the ground floor.
19. To encourage landlords to accept Section 8 and Shelter + Care vouchers study a program that is intended to encourage rehabilitation of substandard units that could be leased to recipients of Section 8 and Shelter + Care vouchers. Possible assistance that the City could provide including: creating a list of qualified, efficient, and affordable contractors vetted by the City, and a discount or waiver of permit fees, to support bringing their unit(s) to code.
20. Collaborate with Berkeley Housing Authority Board to invest capital funds from sale of the public housing for more affordable housing (Longer term referral).
21. To encourage landlords to accept Section 8 and Shelter + Care vouchers: identify organizations who can support financial literacy and management for Section 8 tenants, including establishing bank accounts with direct deposit to Landlords.
22. Establish Office of Anti-Displacement, and hire Anti-Displacement Advocate (non-city funded position).
23. Provide housing counseling and legal services for Berkeley's low-income, elderly or disabled distressed homeowners.




Office of the City Manager

INFORMATION CALENDAR

February 14, 2017

To: Honorable Mayor and Members of the City Council

From:  Dee Williams-Ridley, City Manager

Submitted by: Paul Buddenhagen, Director, Health, Housing and Community Services

Subject: Referral Response: Analysis of City-Owned Property for Potential for Housing Development

SUMMARY

On April 5, 2016 City Council requested an inventory of City-owned properties in order to evaluate their potential for affordable housing development. In the past, the City has sold (for example, for Oxford Plaza and Harper Crossing) and leased (in the case of William Byron Rumford Senior Plaza) City-owned property to support affordable housing.

The City owns 119 properties scattered throughout Berkeley. (In many cases, these properties are made up of multiple legal parcels.) Staff reviewed the inventory and assessed each site's development potential, based on criteria prioritizing sites that are mostly likely to accommodate a multifamily rental project and most competitive for affordable housing funding. HHCS staff reviewed the sites' zoning designation, square footage, current use, and whether or not properties were protected as parks or open space under Measure L, the Berkeley Public Parks and Open Space Preservation Ordinance. Six properties were identified citywide that met the basic criteria. One is the Berkeley Way parking lot, currently the subject of an agreement with BRIDGE Housing related to its development as affordable housing. The other five all had other significant challenges to development. All would require more review before taking any further action.

Staff did not review properties for the potential to sell. Oakland's housing plan, Oakland at Home, recommended selling City-owned properties not suitable for affordable housing development and placing 30% of the proceeds in a housing trust fund.

CURRENT SITUATION AND ITS EFFECTS

This report responds to a referral that originally appeared on the April 5, 2016 Council agenda and was sponsored by Councilmember Wengraf.

For this project, HHCS staff started with a detailed list of City-owned parcels that had been compiled by the Public Works Department from multiple sources, and updated it with information from the Berkeley Municipal Code as well as internal records. The

complete list is attached (see Attachment 3). It is the most comprehensive list that has been compiled to date.

Initial Assessment: Selected Properties

HHCS staff identified six properties that met basic criteria for housing development suitability and grouped them in three categories, based on the criteria briefly described above, and described in depth in the Background section of this report. The following describes the six properties which best met the criteria identified. None of these sites were identified as housing opportunity sites in the Housing Element, primarily because of existing City uses and zoning constraints. The City already has an agreement with BRIDGE Housing for the development of Berkeley Way, and the other five have significant challenges to development. These sites are also listed in Attachment 1.

Group 1. Two properties met all basic criteria. They are: 1) located within zones allowing multifamily development; 2) larger than 15,000 square feet; 3) not protected under Measure L; and 4) have no existing structures.

- **Berkeley Way Parking Lot (2012 Berkeley Way):**

The City and BRIDGE Housing have a Disposition and Development Agreement for a project on this site that will incorporate affordable housing, permanent supportive housing, transitional housing, homeless services, and replacement public parking. On September 27, 2016, City Council awarded \$835,897 in Housing Trust Funds to support additional predevelopment activities, including architectural work, environmental studies, and planning fees.

- **Elmwood Parking Lot (2642 Russell Street)**

Five City-owned parcels could be merged to create a 27,000 square foot lot. The parcels currently form a narrow parking lot situated between a row of shops facing College Avenue, and a residential neighborhood composed primarily of 1-2 story single family homes and small multifamily buildings. This parking lot supports the Elmwood commercial area. At a minimum, this site would need to be rezoned to support multifamily housing development at a large enough scale to make affordable housing feasible.

While the square footage of the parcel initially seemed promising, several of the adjacent residential buildings are situated on the lot lines, and the businesses use the City's property for trash pickup and delivery access. Setbacks would likely be required on one if not both sides. In addition, the lot's irregular shape and proximity to existing commercial and residential uses would constrain its footprint and height to the point at which an affordable development may be infeasible, particularly with replacement parking for the commercial district. Combined, these limitations are likely to make affordable housing development infeasible at this time.

Group 2. Two additional properties are 1) located within zones allowing multifamily development; 2) larger than 15,000 square feet; and 3) not protected under Measure L; but they have active City uses. A third property, Center Street Garage, also met these criteria but was not considered because it is currently under construction.

- **West Berkeley Service Center (1900 Sixth Street).** The West Berkeley Service Center is located on a parcel that is 31,000 square feet, in an area that is a mix of commercial, industrial, and residential. Some of the parking spots are currently being used for City vehicles. The neighboring buildings are 1-2 stories tall, but 4-5 story buildings are located one block away along University Avenue. Though the existing zoning (MUR - Mixed Use Residential) permits multifamily development, changing the zoning could help maximize the site's development potential. Demolishing and replacing the service center, currently used for senior social services, the Black Infant Health Program, Public Health Nurses and the Meals on Wheels program, would add significantly to the cost of housing development at the site.
- **Telegraph-Channing Garage and Shops (2425 Channing Way)**
This six-story parking garage also includes retail spaces on the ground floor. Built in the late 1960s, the garage provides parking for the stores and restaurants along Telegraph Avenue near the UC Berkeley campus. Conceivably, the site could be redeveloped to include replacement commercial spaces and parking with housing over it.

However, since the structure is a key resource for local businesses, the costs of temporary commercial relocation during construction, and the costs of replacing parking and commercial spaces would make development very costly and could be infeasible in combination with affordable housing. In order to also add new residential units, the replacement structure would likely need to be several stories taller than the current structure, which is already among the tallest buildings in the neighborhood. These issues present significant challenges to using the site for affordable housing in the foreseeable future.

Group 3. These properties are both larger than 15,000 square feet and vacant, but would require zoning changes before multifamily housing could be constructed and have constraints from Measure L. The North Bowling Green is protected from development under Measure L, and would require a vote of the people to change its designation and make it legal to develop. The Santa Fe Right of Way requires further analysis to determine Measure L's applicability. Unlike other parcels protected under Measure L, both of these properties are fenced off from the public and not in active use.

- **North Bowling Green (1324 Allston Way)**
Within the Corp Yard, along Allston Way, the North Bowling Green is a vacant lot of approximately 21,000 square feet that is not actively used by the City. The site

was used as a lawn bowling green starting in 1929, but has not been maintained as such since 2008. This site, along with the South Bowling Green and clubhouse, is leased to the Berkeley Lawn Bowling Club, though Parks is negotiating a new lease that will not include the North Bowling Green. The site contains elevated levels of pesticides and metals, and the contaminated soil would need to be excavated or encapsulated prior to active use or development, which does not rule out affordable housing development but would add to the cost. The entire Corp Yard site is within an R-2 zone, so the North Bowling Green would need to be split from the Corp Yard parcel and rezoned to allow for multifamily housing. The 150-unit Strawberry Creek Lodge (affordable senior housing) is located within a block of the vacant site, though the immediately adjacent residential units are single-family homes.

- **Santa Fe Right of Way**

The City owns six vacant, non-contiguous parcels that were part of the right of way for the former Santa Fe Railroad. The lots cut through the middle of blocks at a diagonal, and are separated by several streets: Ward, Derby, Carleton, Parker and Blake. Collectively, the parcels comprise approximately 75,000 square feet of undeveloped land. The parcels are zoned R-1 and R-2, which do not permit multifamily construction. The neighborhood is primarily single family homes with a few 2-story multifamily buildings. Although it could be possible to combine these sites into a single scattered site project, it would be difficult to achieve the density required to make a scattered site project large enough to be competitive for tax credit and other affordable housing funding.

BACKGROUND

The initial data collection resulted in a list of 229 individual parcels, which was reduced to 119 after staff analysis. Several Berkeley Housing Authority and BUSD properties associated with Berkeley 75, former public housing, were removed from consideration, and adjacent parcels were combined into single entries to better assess their development potential. Staff then researched each property for specific data, including zoning and property square footage.

From the list of 119 parcels, some City-owned properties were excluded from further analysis because they were not available or clearly not suitable for development as housing. Sites not considered for future housing development included City offices at Center and Milvia, street segments, sidewalks, fire and police facilities, and sites leased to existing affordable housing projects.

The City owns approximately one acre of air rights to develop over the western parking lot at Ashby BART, which is zoned C-SA. The site was not included in this report because it is being analyzed as part of the Adeline Corridor planning process. The City does not own air rights at North Berkeley BART.

Methodology and Criteria

The remaining 92 properties were then ranked based on a set of criteria established to identify the sites with the greatest development potential (and fewest development barriers). The following criteria were used:

Zoning

Given the City of Berkeley's general plan and municipal code, multi-family housing can only be built within certain zones¹. Properties outside these zones were ranked lower since they would require zoning changes in order to be suitable for higher density development.

Size of parcel/ability to support 50+ units of housing

Staff prioritized sites that can accommodate 50+ units of housing for affordable housing development. In this analysis, we looked at sites of 15,000 square feet as having the greatest potential, and gave consideration to sites over 10,000 square feet. Sites smaller than this are unsuitable for affordable multifamily housing development because:

- Even with greatly reduced or donated land, affordable housing development requires public funding. There are limited funding sources for affordable housing, and most multifamily housing developers pursue Low Income Housing Tax Credits as a significant source. Tax credit funding is highly competitive, and non-tax credit projects can be difficult to finance. California intends to start incentivizing larger developments by awarding higher points to projects with 50 or more units. Staff estimated that sites under 15,000 square feet would not allow for the density required to meet the 50-unit minimum for a competitive project. Sites between 10,000 and 15,000 were included but ranked lower, as they could be combined for a scattered site project.
- The long length of time required for obtaining financing for Harper Crossing (41 units) and Grayson Street Apartments (23 units) are probably at least partially related to their small size. Smaller projects are generally less competitive for housing funds because of their higher per unit costs and, in the case of the Affordable Housing and Sustainable Communities program, due to their smaller impact on reducing greenhouse gas emissions.
- Similarly, Oakland's housing plan recommended using sites that can accommodate 50+ units for affordable housing, and selling the others for revenue to support housing.
- One local affordable housing developer, when asked about minimum size, said "we've found that in higher-density areas (like Berkeley) sites should be at least 15,000 sq ft. We will look at smaller sites if there are special circumstances but as a rule of thumb it is hard to create a feasible multifamily rental project on a site

¹ Zones that allow multifamily housing are R-3, R-4, R-5, C-1, C-N, C-E, C-NS, C-SA, C-T, C-SO, C-W, C-DMU, and MU-R

under that size.” Another emphasized the need to look at the development capacity, citing a project on 13,000 square foot plot with 62 one-bedrooms, feasible only because it has 6 stories (typically not possible in Berkeley).

Parks and open spaces, restricted by Measure L

In 1986, Berkeley residents passed Measure L, the Berkeley Public Parks and Open Space Preservation Ordinance, ensuring that all existing City open space would be preserved (not developed). Measure L requires a vote of the people to use or to develop a public open space or park for any purpose other than public parks or open space, unless a State of Emergency has been declared. In this context, the Homeless Shelter Crisis declared by City Council in 2016 does not qualify as a State of Emergency, and would not supersede Measure L. Staff consulted with Parks to confirm that 23 properties larger than 10,000 square feet are restricted under Measure L. Staff did not ask Parks to review the following properties in hillside zones due to topographical constraints on development: Grotto Rock Park, Indian Rock Park, Remillard Park, Cragmont Park, and Great Stone Face Park.

Current Use

Berkeley is largely built out, and most City-owned properties have buildings and active uses. Staff prioritized properties that do not have any structures, followed by properties that are active City facilities, and finally properties leased to non-City entities. Staff did not review the 21 leases noted in the property inventory, and did not assess the development potential of the sites once the leases expire, as that was beyond the scope of the current analysis.

Properties Less Suitable for Development

The remaining 113 properties were considered less suitable for development because they did not meet enough of the priority criteria. More than half of the remaining properties were eliminated because they fell below the threshold of 10,000 square feet (49 properties) or because they are actively used open space or parks and are protected under Measure L (22 properties, excluding the Santa Fe ROW). Other properties were eliminated because of their current use, including a number of City facilities on lots larger than 15,000 square feet. Attachment 2 includes a list of every City-owned property over 15,000 square feet in area.

ENVIRONMENTAL SUSTAINABILITY

Any site would require environmental analysis to assess its suitability for development, and identify contaminants or issues needing remediation.

POSSIBLE FUTURE ACTION

Staff will continue to work with BRIDGE Housing and the Berkeley Food and Housing Project on the redevelopment of the Berkeley Way Parking Lot. Staff plan to report back to City Council with a recommendation on the disposition of two former

Referral Response: Analysis of City-Owned Property
for Potential for Housing Development

INFORMATION CALENDAR
February 14, 2017

Redevelopment Agency properties the City owns on 5th Street. Staff welcome any additional information that could further update the property information shown in Attachment 3.

FISCAL IMPACTS OF POSSIBLE FUTURE ACTION

Fiscal impacts of future action will depend on the course of action identified. Developing new affordable housing on City-owned land will require additional City funding contributions.


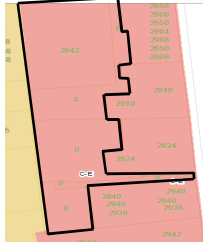
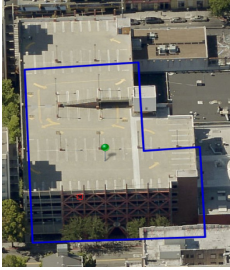



CONTACT PERSON

Jenny Wyant, Community Development Project Coordinator, HHCS, 510-981-5228

Attachments:

1. Selected Property List
2. City Properties Larger Than 15,000 SF
3. Inventory of City Properties
4. Original Referral Report from April 5, 2016

Selected Property List

| Priority Group | Name (Address) | Zoning | Lot SF | Current Use | Image | Bldg SF |
|----------------|--|-----------------|--------|----------------|---|---------|
| 1 | Berkeley Way Parking Lot (2012 Berkeley Way) | C-DMU Buffer | 40,945 | Parking Lot |  | |
| 1 | Elmwood Parking Lot (2642 Russell, 5 parcels) | C-E | 27,374 | Parking Lot |  | |
| 2 | Telegraph-Channing Garage and Shops (2425 Channing Way) | C-T | 32,685 | Parking Garage |  | 189,867 |
| 2 | West Berkeley Service Center (1900 Sixth St) | MUR | 31,020 | City Facility |  | |
| 3 | North Bowling Green (portion of City Corp Yard, 1324 Allston) | R-2 | 21,000 | City Facility |  | 46,604 |
| 3 | Santa Fe Right of Way (Ward, Derby, Carleton, and Blake, 6 parcels) | R-1/R-2 | 75,086 | ROW |  | |

**Attachment 2:
All City-Owned Properties Larger Than 15,000 SF**

City Facilities

- Berkeley Fire Station Number 5 (2680 Shattuck Ave)
- Berkeley Fire Station Number 6 (999 Cedar St)
- Berkeley Fire Warehouse (1011 Folger Ave)
- Berkeley Police Department / Old City Hall (2100 / 2134 MLK Jr. Way)
- Berkeley Public Library – Central Branch (2090 Kittredge St)
- Berkeley Public Library-North Branch (1170 The Alameda)
- Berkeley Transfer Station (1201 Second St)
- City Corp Yard (1326 Allston Way)
- City Office Building (1947 Center St.)
- Civic Center Building (2180 Milvia St)
- Fire Department Station No.2 (2029 Berkeley Way)
- Firehouse Number 7 (3000 Shasta Ave)
- North Berkeley Senior Center (1901 Hearst Ave)
- North Bowling Green (part of City Corp Yard, 1324 Allston)
- South Berkeley Senior Center (2939 Ellis St)
- West Berkeley Service Center (1900 Sixth St)

Existing Affordable Housing

- Oceanview Garden Apartments (1816 Sixth St)
- University Avenue Cooperative Homes Apartments (Addison at Sacramento)
- William Byron Rumford Senior Plaza (3012 Sacramento St)

Leased Properties

- Berkeley Black Repertory Group Theater (3201 Adeline St)
- Berkeley Recycling Center (669 Gilman St)
- Nia House Learning Center (2234 Ninth St)
- Veterans Memorial Building (1931 Center St)
- Women's Daytime Drop-In Center (2218 Acton St)

Parking Lots/Garages

- Berkeley Way Parking Lot (2012 Berkeley Way)
- Center Street Garage (2025 Center St)
- Elmwood Parking Lot (2642 Russell)
- Oxford Plaza Parking Garage (2165 Kittredge)
- Telegraph-Channing Garage and Shops (2425 Channing Way)








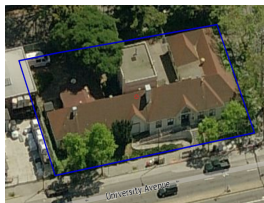
Parks and Open Space









- Aquatic Park* (80 Bolivar Dr)
- Berkeley Way Mini Park (1294 Berkeley Way)
- Cedar Rose Park* (1300 Rose St)
- Codornices Park and Berkeley Rose Garden (1201 Euclid Ave)
- Community Garden (1308 Bancroft Way)
- Cragmont Rock Park (960 Regal Rd)
- Dorothy Bolte Park (540 Spruce St)
- George Florence Park (2121 Tenth St)
- Glendale- La Loma Park (1310 La Loma Ave)
- Great Stoneface park (1930 Thousand Oaks Blvd)
- Greg Brown Park (1907 Harmon St)
- Grotto Rock Park (879 Santa Barbara Rd)
- Grove Park (1730 Oregon St)
- Harrison Park (1100 Fourth St)
- Hillside Open Space on Euclid Ave
- Indian Rock Park (950 Indian Rock Ave)
- James Kenney Park* (1720 Eighth St)
- John Hinkel Park (41 Somerset Pl)
- Live Oak Park* (1301 Shattuck Ave)
- Marina*/Cesar Chavez Park (11 Spinnaker Way)
- MLK Jr. Civic Center Park (2151 Martin Luther King Jr Way)
- Ohlone Park (1701 Hearst Ave)
- Remillard Park (80 Poppy Ln)
- San Pablo Park (2800 Park St)
- Strawberry Creek Park (1260 Allston Way)
- Terrace View Park (1421 Queens Rd)
- Virginia-McGee Totland (1644 Virginia St)
- Willard Park (2730 Hillegass Ave)







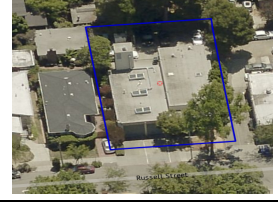

**A portion of the property is leased to a local organization.*





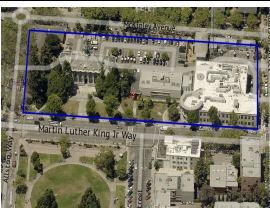
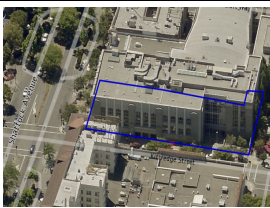
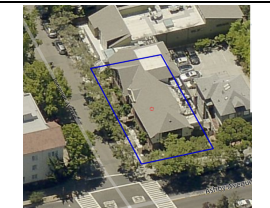

Other





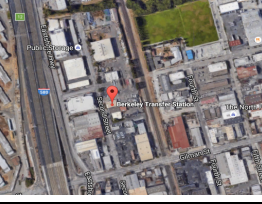



- Santa Fe Right of Way (approx. 1400 Carleton)
- Sidewalk and Road (Ashby between Harper and MLK Jr. Way)
- Roundabout (Parkside Dr)
- Sojourner Truth Court (former Santa Fe ROW)
- West St (between Lincoln and Delaware)









| Name (Address) | Zoning | Lot SF | Current Use | Notes | Image | APN | Bldg SF | Leased? | Tenant | End Lease Term |
|---|---------------|--------|---------------|--|---|--------------------------------|---------|---------|--------|----------------|
| 1631 5th Street | MUR | 5,525 | Other | Former RDA property. Vacant lot. |  | 057 211701100 | | | | |
| 1654 5th Street | MULI/ MUR | 5,300 | Other | Former RDA property. Vacant, single-family home. |  | 057 211602300 | | | | |
| 1817-1819 Fourth Street | C-W | 12,500 | Other | 2 parcels. Former RDA properties. Leased for retail. |  | 057 209901400 057 209901500 | 10,070 | | | |
| 63rd Street Mini Park (1615 63rd St) | R-2A | 8,100 | Park | |  | 052 152201100 | | | | |
| Abandoned Rail ROW (1018 Ashby Ave) | MULI | 11,450 | ROW | 2 parcels. |  | 053 163300300 053 163300400 | | | | |
| Abandoned Rail ROW (between Heinz and Ashby, at Ninth) | MULI/ C- W | 11,855 | ROW | Potential extension of Emeryville Greenway? |  | 053 165200300 | | | | |
| Abandoned Rail ROW (near 920 Flogr) | MULI | 743 | ROW | At Berkeley-Emeryville City Line along Greenway. |  | 052 151201002 | | | | |
| Ann Chandler Public Health Center (830 University Ave) | C-W | 14,700 | City Facility | |  | 056 196600100 | | | | |






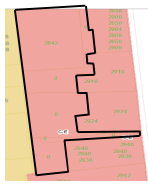


| Name (Address) | Zoning | Lot SF | Current Use | Notes | Image | APN | Bldg SF | Leased? | Tenant | End Lease Term |
|--|--|---------|-------------|--|--|---|---------|----------------|---|----------------|
| Aquatic Park (80 Bolivar Dr) | Along MM/ MULI/C- DMU Buffer/R- 2A/No zoning available | 739,878 | Park | 12 parcels |  | 060 251300101 054 177100100 060 250700101 060 250700102 054 175200100 054 175200201 054 177200100 054 177100200 060 252700101 056 194900601 056 194800300 | | Yes, a portion | Bay Area Outreach Recreation Program; Waterside Workshop | 7/31/2021 |
| BART ROW (Adeline at Alcatraz) | Zoning not found, in between C-SA/ R- 2A | 5,553 | ROW | |  | 052 153200600 | | | | |
| BART ROW (Gilman to Neilson) | C-N/ R- 1A/ R-2 | 7,350 | Other | |  | 060 239107502 | | | | |
| Bateman Mall (3027 Colby St) | R-2A/ R-3 | 9,501 | Park | |  | 052 157405906 | | | | |
| Becky Temko Tot Park (2424 Roosevelt Ave) | R-2 | 6,760 | Park | |  | 055 190701100 | | | | |
| Berkeley 75 (1521 Alcatraz Ave, A,B,C,D) | R-3 | 7,150 | Leased | scattered site affordable housing development |  | 052 152000800 | | Yes | Berkeley 75 Housing Partners LP - c/o Related California | 2/1/2084 |
| Berkeley 75 (1605 Stuart St C) | R-2 | 6,750 | Leased | scattered site affordable housing development |  | 054 173001400 | | Yes | Berkeley 75 Housing Partners LP | 5/12/2083 |
| Berkeley 75 (1812 A,B,C Fairview St) | R-2A | 6,500 | Leased | scattered site affordable housing development |  | 052 153001800 | | Yes | Berkeley 75 Housing Partners LP | 5/12/2083 |

| Name (Address) | Zoning | Lot SF | Current Use | Notes | Image | APN | Bldg SF | Leased? | Tenant | End Lease Term |
|---|-----------------|--------|------------------|--|--|---|---------|---------|------------------------------------|----------------|
| Berkeley 75 (2231, 2231A, 2231B, 2235 Eighth St) | R-1A | 6,500 | Leased | scattered site affordable housing development |  | 056 197001507 | | Yes | Berkeley 75 Housing Partners LP | 5/12/2083 |
| Berkeley 75 (3016 Harper St A, B) | R-2A | 4,893 | Leased | scattered site affordable housing development |  | 053 160200600 | | Yes | Berkeley 75 Housing Partners LP | 5/12/2083 |
| Berkeley Adult Day Health Center (1890 Alcatraz Ave) | C-SA | 9,404 | Other | |  | 052 152702401 | 4,425 | | | |
| Berkeley Black Repertory Group Theater (3209 Adeline St) | C-SA | 17,097 | Leased | 3 parcels |  | 052 152902100 052 152902200 052 152902300 | 8,000 | Yes | Black Repertory Group | 5/30/2023 |
| Berkeley Fire Station Number 1 (2442 Eighth St) | R-1A | 10,260 | City Facility | |  | 056 193901902 | 5,260 | | | |
| Berkeley Fire Station Number 2 (2029 Berkeley Way) | C-DMU Buffer | 23,977 | City Facility | |  | 057 205100901 | 13,685 | | | |
| Berkeley Fire Station Number 3 (2710 Russell St) | R-2 | 9,359 | City Facility | |  | 052 156702601 | 5,100 | | | |
| Berkeley Fire Station Number 4 (1900 Marin Ave) | R-1H/ R- 1A | 12,623 | City Facility | |  | 061 257302600 | 5,442 | | | |






| Name (Address) | Zoning | Lot SF | Current Use | Notes | Image | APN | Bldg SF | Leased? | Tenant | End Lease Term |
|---|------------------------|---------|---------------|--|--|---------------------------------|---------|---------|--|----------------|
| Berkeley Fire Station Number 5 (2680 Shattuck Ave) | C-SA | 17,300 | City Facility | |  | 055 181900301 | 9,302 | | | |
| Berkeley Fire Station Number 6 (999 Cedar St) | R-1A | 26,000 | City Facility | |  | 059 231201200 | 8,346 | | | |
| Berkeley Fire Station Number 7 (3000 Shasta Ave) | R-1H | 129,277 | City Facility | from BMC. RealQuest Pro and City site indicate that EBMUD is owner of larger parcel, not City. |  | 063 316001305 063 316003700 | | | | |
| Berkeley Fire Warehouse (1011 Folger Ave) | MULI | 24,425 | City Facility | |  | 053 163403000 | 8,021 | | | |
| Berkeley Police Department / Old City Hall (2100 / 2134 MLK Jr. Way) | R-2 | 144,480 | City Facility | |  | 057 201701601 | 122,783 | Yes | Building Opportunities for Self Sufficiency (BOSS) - McKinley House; County of Alameda; Berkeley Unified School District | 6/30/2013 |
| Berkeley Public Library - Central Branch (2090 Kittredge St) | C-DMU Corridor | 25,141 | City Facility | |  | 057 202801701 | 75,000 | | | |
| Berkeley Public Library - Claremont Branch (2940 Benvenue Ave) | R-2A | 11,652 | City Facility | 2 parcels |  | 052 157301600, 052 157301700 | 7,434 | | | |
| Berkeley Public Library (2031 Bancroft Way) | C-DMV Buffer/ Corridor | 14,133 | City Facility | |  | 057 202800500 | 30,000 | | | |




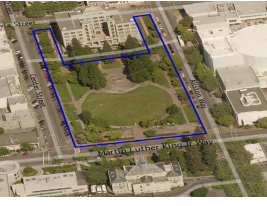




| Name (Address) | Zoning | Lot SF | Current Use | Notes | Image | APN | Bldg SF | Leased? | Tenant | End Lease Term |
|--|--------------|---------|---------------|------------|---|---|---------|---------|---|----------------|
| Berkeley Public Library-North Branch (1170 The Alameda) | R-1 | 17,668 | City Facility | |  | 061 260503500 | 10,591 | | | |
| Berkeley Public Library-South Branch (1901 Russell St) | R-2A | 13,444 | City Facility | |  | 053 167901601 | 5,250 | | | |
| Berkeley Public Library-West Branch (1125 University Ave) | C-1 | 12,000 | City Facility | |  | 057 208501100 | 9,400 | | | |
| Berkeley Recycling Center (669 Gilman St) | M | 48,150 | Leased | |  | 060 236200110 | 22,595 | Yes | Community Conservation Center Inc | 8/31/1991 |
| Berkeley Transfer Station (1201 Second St) | M | 276,531 | City Facility | 5 parcels |  | 060 238200102 060 238200303 060 236200109 060 236200111 060 236200108 | 51,615 | | | |
| Berkeley Way Mini Park (1294 Berkeley Way) | R-2A/ C-1 | 18,733 | Park | BMC |  | 057 208102300 | 960 | | | |
| Berkeley Way Parking Lot (2012 Berkeley Way) | C-DMU Buffer | 40,945 | Parking Lot | |  | 057 205302201 | | | | |
| BOSS: Harrison House/ Sankofa house (711 / 701 Harrison) | MULI | 6,486 | Leased | HCS Leased |  | 060 238300102 | | Yes | Building Opportunities for Self Sufficiency (BOSS) - Harrison House | 10/31/2013 |









| Name (Address) | Zoning | Lot SF | Current Use | Notes | Image | APN | Bldg SF | Leased? | Tenant | End Lease Term |
|---|--------------|---------|----------------|-----------|--|---|---------|----------------|--|----------------|
| Cedar Rose Park (1300 Rose St) | R-2 | 175,727 | Park | 9 parcels |  | 060 241605800 060 241607700 059 228601900 059 228600203 059 229302001 060 242309600 059 228600103 058 213801500 059 228600104 | | Yes, a portion | Ala Costa Center | No End Date |
| Center Street Garage (2025 Center St) | C-DMU Core | 34,267 | Parking Garage | |  | 057 202302003 | 175,500 | | | |
| City Corp Yard (1326 Allston Way) | R-2 | 250,072 | City Facility | |  | 056 199301501 | 46,604 | Yes | Berkeley Lawn Bowling | 12/31/2014 |
| City of Berkeley Animal Shelter (1 Bolivar Dr) | C-W | 8,874 | Leased | |  | 060 252100201 | | Yes | New Cingular Wireless | No End Date |
| City Office Building (1947 Center St) | C-DMU Buffer | 18,750 | City Facility | |  | 057 202200600 | 116,142 | Yes | International Computer Science Institute; Rising Sun Energy Center | 4/30/2013 |
| Civic Center Building (2180 Milvia St) | C-DMU Buffer | 38,808 | City Facility | |  | 057 202100100 | 77,145 | | | |
| Codornices Park and Berkeley Rose Garden (1201 Euclid Ave) | R-1H | 470,240 | Park | 4 parcels |  | 060 246800101 060 246800102 060 246800103 060 246500900 | | | | |
| Colby St. (between Ashby and Webster) | Next to R-3 | 13,603 | Other | BMC |  | 052 157308706 | | | | |






| Name (Address) | Zoning | Lot SF | Current Use | Notes | Image | APN | Bldg SF | Leased? | Tenant | End Lease Term |
|---|---------------|---------|-------------|-----------------|--|---|---------|---------|------------------------------|----------------|
| Community Basketball Court | R-1 | 11,886 | Open Space | |  | 058 213903108 | | | | |
| Community Garden (1308 Bancroft Way) | R-2 | 38,526 | Open Space | former rail ROW |  | 056 192203402 | | | | |
| Contra Costa Rock Park (869 Contra Costa Ave) | R-1H | 7,456 | Park | |  | 061 257605600 | | | | |
| Cragmont Rock Park (960 Regal Rd) | R-1H | 136,458 | Park | 2 parcels |  | 063 297500900 063 297501000 | | | | |
| Dorothy Bolte Park (540 Spruce St) | R-1H | 50,516 | Park | |  | 062 293902001 062 293902301 | | | | |
| Elmwood Parking Lot (2642 Russell St) | C-E | 27,374 | Parking Lot | 6 parcels |  | 052 156800300, 052 156800501, 052 156800601, 052 156800700, 052 156800801, 052 156800401 | | | | |
| Epehsian's Children's Center (1907 Harmon St) | R-2A | 3,000 | Leased | |  | 052 152901100 | | Yes | Epehsian's Children's Center | No End Date |
| Fountain Walk (at Hopkins and El Dorado) | C-N (H)/ R-1H | 9,678 | Other | |  | 061 257100200 | | | | |



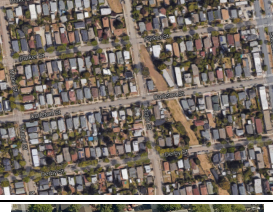


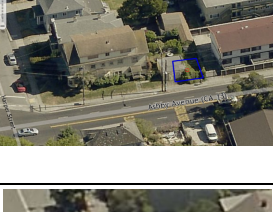


| Name (Address) | Zoning | Lot SF | Current Use | Notes | Image | APN | Bldg SF | Leased? | Tenant | End Lease Term |
|--|----------|---------|-------------|-----------|--|---|---------|---------|--------|----------------|
| Frederick Mini Park (780 Arlington Ave) | R-1H | 9,925 | Park | |  | 062 292002300 | | | | |
| George Florence Park (2121 Tenth St) | R-1A | 21,600 | Park | |  | 056 197701900 | | | | |
| Glendale- La Loma Park (1310 La Loma Ave) | R-1H | 129,092 | Park | 5 parcels |  | 060 246904300 060 246905500 060 246904200 060 246906101 064 423201100 | | | | |
| Great Stone Face park (1930 Thousand Oaks Blvd) | R-1H | 30,471 | Park | |  | 062 292000100 | | | | |
| Greg Brown Park (1907 Harmon St) | R-2A | 20,046 | Park | 2 parcels |  | 052 152902601 052 152901002 | | | | |
| Grizzly Peak Park (50 Whitaker Ave) | R-1H | 10,692 | Park | BMC |  | 063 298304900 | | | | |
| Grotto Rock Park (879 Santa Barbara Rd) | R-1H | 16,867 | Park | |  | 061 258204500 | | | | |
| Grove Park (1730 Oregon St) | R-2/R-2A | 121,794 | Park | 3 parcels |  | 053 167600101 053 167800101 053 167800102 | | | | |









| Name (Address) | Zoning | Lot SF | Current Use | Notes | Image | APN | Bldg SF | Leased? | Tenant | End Lease Term |
|--|-------------|---------|-------------|---|--|--|---------|----------------|-------------------|----------------|
| Harper Crossing (3132 MLK Jr. Way) | R-2A/ C-SA | 14,585 | Other | Satellite Affordable Housing Associates development |  | 052 155101302 | | | | |
| Harrison Park (1100 Fourth St) | MULI | 280,341 | Park | 4 parcels |  | 060 238300102 060 238300200 060 238300300 060 238300400 | 9,644 | | | |
| Haskell-Mabel Mini Park (1255 Haskell St) | R-2A | 2,658 | Park | |  | 053 162600601 | | | | |
| Hillside Open Space on Euclid Ave (near 660 Euclid Ave) | R-1H | 21,041 | Open Space | steep slope. Near 660 Euclid. |  | 063 295601701 | | | | |
| Indian Rock Park (950 Indian Rock Ave) | R-1H | 39,714 | Park | 2 parcels |  | 061 257802100 061 258401600 | | | | |
| James Kenney Park (1720 Eighth St) | R-1A | 159,948 | Leased | |  | 058 212200100 | | Yes, a portion | BAHIA | 5/15/2012 |
| John Hinkel Park (41 Somerset Ave) | R-1H | 180,127 | Park | 3 parcels |  | 061 257900200 061 257900100 061 259803300 | | | | |
| Live Oak Park (1301 Shattuck Ave) | R-2H/ R-2AH | 224,036 | Leased | |  | 060 245503805 060 246601500 | | Yes | Theater First INC | 1/31/2023 |




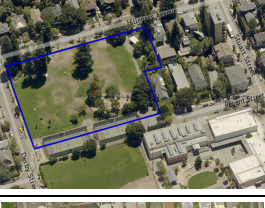



| Name (Address) | Zoning | Lot SF | Current Use | Notes | Image | APN | Bldg SF | Leased? | Tenant | End Lease Term |
|--|---------------------|-------------|---------------|-------|--|--|---------|----------------|--|----------------|
| Lower Codornices Path (at Sixth St) | MULI | 2,900 | Park | |  | 060 238501000 | | | | |
| Marina/Cesar Chavez Park (11 Spinnaker Way) | No Zoning available | 191,060,069 | Leased | |  | 060 254500100 060 254000201 060 252800701 060 253400103 | 2,529 | Yes, a portion | Berkeley yacht Club; Berkeley marine Center; Berkeley Company, Highline Kites; Cal Sailing Club; Cal adventures; Skates Restaurant; Hs Lordships; Bait Shop-oung Kim; Doubletree | 12/31/2058 |
| Mental Health Adult Clinic (2640 MLK Jr Way) | R-2A | 12,314 | City Facility | |  | 054 181100300 | 11,194 | | | |
| MLK Jr. Civic Center Park (2151 Martin Luther King Jr Way) | R-3/ C-DMU Buffer | 121,548 | Park | |  | 057 202100200 | - | | | |
| Mortar Rock Park (901 Indian Rock Ave) | X? Next to R-1H | 5,174 | Park | |  | 061 258305100 | | | | |
| Nia House Learning Center (2234 Ninth St) | R-1A | 19,855 | Leased | |  | 056 197000801 | 7,760 | Yes | Nia House Learning Center | 8/1/2053 |
| North Berkeley Senior Center (1901 Hearst Ave) | R-2A | 32,803 | City Facility | |  | 057 205701202 | | | | |
| North Bowling Green (portion of City Corp Yard, 1324 Allston) | R-2 | 21,000 | City Facility | |  | 056 199301501 | 46,604 | | | |


| Name (Address) | Zoning | Lot SF | Current Use | Notes | Image | APN | Bldg SF | Leased? | Tenant | End Lease Term |
|---|----------------------|---------|-------------|---|--|--|---------|---------|--------|----------------|
| Oak Park (35 Domingo Ave) | R-1H | 9,894 | Park | |  | 064 424200100 | | | | |
| Oak Ridge Steps (between El Camino Real and Oak Ridge) | R-1H | 1,408 | ROW | |  | 064 424301400 | | | | |
| Oceanview Garden Apartments (1816 Sixth St) | MUR | 115,476 | Other | Oceanview Garden Apartments. Former RDA property. 2 non-contiguous parcels. |  | 057 209801202 058 211801007 | | | | |
| Ohlone Park (1701 Hearst Ave) | R-2/ R-2A | 300,981 | Park | 10 Parcels |  | 057 206702801 057 206600601 057 206503100 057 206400702 057 205601501 057 206700700 058 215002001 060 241403102 060 241707602 060 241101802 | | | | |
| Open Space (1100 Kains Ave) | R-2, adjacent to C-W | 5,200 | Other | Only the open space is in Berkeley. Buildings are in Albany. |  | 060 241000200 | | | | |
| Open Space (Santa Fe Ave at Albany border) | R-2 | 1,925 | Open Space | adjacent to BART ROW |  | 060 240906902 | | | | |
| Open Space on California (entrance to 1600 Addison condos) | R-2 | 3,322 | Park | |  | 056 200500300 | | | | |
| Open Space (Hillcrest Rd) | R-1H | 4,427 | Other | |  | 064 424701600 | | | | |

| Name (Address) | Zoning | Lot SF | Current Use | Notes | Image | APN | Bldg SF | Leased? | Tenant | End Lease Term |
|---|------------|--------|----------------|--|--|---|---------|---------|--------------------------------|----------------|
| Open Space (Sutter St at Eunice St) | R-1H | 7,579 | Open Space | |  | 061 256600600 | | | | |
| Open Space (Tamalpais Rd) | R-1H | 1,760 | Open Space | |  | 060 247303800 | | | | |
| Open Space (Twain Ave near Sterling Ave) | R-1H | 3,271 | Open Space | |  | 063 298400805 | | | | |
| Oxford Plaza Parking Garage (2165 Kittredge) | C-DMU Core | 46,633 | Parking Garage | 2 parcels. City owns a portion of the site - parking garage. Parcel listed as 0 square feet. |  | 057 211800100 057 211900100 | 46,302 | | | |
| Parking Lot (Adeline and Alcatraz) | C-SA | 5,831 | Leased | |  | 052 152801504 | - | Yes | Children's First Medical Group | No End Date |
| Presentation Park (2199 California st) | R-2 | 2,493 | Park | |  | 056 200500200 | | | | |
| Prince Street Mini Park (1631 Prince St) | R-2A | 6,750 | Park | |  | 053 160601000 | | | | |
| Remillard Park (80 Poppy Ln) | R-1H | 83,734 | Park | 3 parcels |  | 063 297601201 063 297601100 063 297601203 | | | | |

| Name (Address) | Zoning | Lot SF | Current Use | Notes | Image | APN | Bldg SF | Leased? | Tenant | End Lease Term |
|--|----------------|---------|-------------|--------------------------|--|---|---------|---------|--------|----------------|
| Roundabout (Parkside Drive) | R-1H | 16,767 | Open Space | |  | 064 424404200 | | | | |
| San Pablo Park (2800 Park st) | R-1 | 518,647 | Park | |  | 053 166500100 | | | | |
| Santa Fe Right of Way (approx. 1400 Carleton) | R-1/R-2 | 75,086 | ROW | 6 parcels |  | 054 179302700 054 178303500 054 17830360 054 179402800 054 173502000 054 179002800 | | | | |
| Sidewalk and Road (Ashby between Harper and MLK Jr. Way) | R-2A/ C-SA | 16,500 | Other | |  | 053 160100402 | | | | |
| Sidewalk (Le Conte Ave at La Loma Ave) | R-2AH | 2,957 | Other | |  | 058 220400100 | | | | |
| Small Parcel (Ashby Ave, between Harper and Ellis) | R-2A | 222 | Other | |  | 053 160200401 | | | | |
| small plaza (Henry and Hearst) | R-2A | 1,620 | Other | |  | 057 205101602 | | | | |
| Sojourner Truth Court (former Santa Fe ROW) | R-3/ R-1/ C-SA | 36,110 | ROW | includes some open space |  | 054 173702000 | | | | |

| Name (Address) | Zoning | Lot SF | Current Use | Notes | Image | APN | Bldg SF | Leased? | Tenant | End Lease Term |
|---|--------------|---------|----------------|--|--|--|---------|---------|--|----------------|
| South Berkeley Senior Center (2939 Ellis St) | R-2A | 21,690 | City Facility | 3 parcels |  | 053 160302100 053 160302200 053 160302300 | | | | |
| Spiral gardens (2850 Sacramento St) | R-1/ C-SA | 12,423 | Leased | |  | 053 166903000 | | Yes | Spiral Gardens Community Garden | 6/30/2008 |
| Strawberry Creek Park (1260 Allston Way) | R-2/ R-2A | 147,999 | Park | 3 parcels |  | 056 199000700 056 199100200 056 199000403 | | | | |
| Telegraph-Channing Garage and Shops (2425 Channing Way) | C-T | 32,685 | Parking Garage | |  | 055 187900601 | 189,867 | | | |
| Terrace View Park (1421 Queens Rd) | R-1H | 39,724 | Park | |  | 060 248504601 | | | | |
| Tevlin Street (north of Gilman) | R-1A | 7,438 | Other | |  | 060 241701900 | | | | |
| University Avenue Cooperative Homes Apartments (Addison at Sacramento) | R-4 | 50,842 | Leased | Resources for Community Development affordable housing project |  | 056 199600401 056 199602401 056 199601000 056 199600600 056 199600900 056 199600200 056 199602800 056 199600300 | | Yes | UACH, LP | 11/15/2080 |
| Veterans Memorial Building (1931 Center St) | C-DMU Buffer | 24,819 | Leased | |  | 057 202202000 | 33,254 | Yes | Building Opportunities for Self-Sufficiency (BOSS); Dorothy Day House; Option Recovery Services; Berkeley Food and Housing Project; Berkeley place; American Legion Post 7; Disabled American Vets, The Ecology Center | Mo to mo |

| Name (Address) | Zoning | Lot SF | Current Use | Notes | Image | APN | Bldg SF | Leased? | Tenant | End Lease Term |
|--|---------------------|---------|---------------|--|--|---|---------|---------|--|----------------|
| Virginia-McGee Totland (1644 Virginia St) | R-2 | 16,248 | Park | |  | 058 215700100 | | | | |
| West Berkeley Service Center (1900 Sixth St) | MUR | 31,020 | City Facility | |  | 057 209700201 | | | | |
| West St. (between Lincoln and Delaware) | In between R-2/ R-1 | 33,048 | Other | BMC. 3 parcels |  | 058 213602400 058 213701800 058 213501900 | | | | |
| Willard Park (2730 Hilleglass Ave) | R-2 | 111,000 | Park | |  | 054 171102700 | | | | |
| William B Rumford Senior Plaza (3012 Sacramento St) | C-SA | 76,666 | Leased | Resources for Community Development affordable housing project |  | 053 161401800 | 47,424 | | South Berkeley Cmty Housing Dev Corp - William Byron Rumford Sr. Plaza (Resources for Community Development) | 8/26/2070 |
| Women's Day Time Drop-in Center (2213 Byron St) | R-2 | 4,800 | Leased | |  | 056 198403000 | 3,173 | Yes | Women's Day Time Drop-in Center | 12/24/2023 |
| Women's Daytime Drop-In Center (2218 Acton St) | R-2 | 21,085 | Leased | Adjacent to City Corp Yard |  | 056 199300600 | 594 | Yes | Women's Daytime Drop In Center | 2/18/2018 |



Susan Wengraf
Councilmember District 6

CONSENT CALENDAR

April 5, 2016

To: Honorable Mayor and Members of the City Council
From: Councilmember Susan Wengraf
Subject: Analyzing All City-Owned Properties for Potential for Housing Development

RECOMMENDATION

Request that the City Manager explore the opportunity for the City of Berkeley to build housing on city-owned property: conduct an inventory of city owned properties and return to City Council as soon as possible with an evaluation and analysis of those properties that are appropriate for the development of affordable housing.

BACKGROUND

Across the state of California, urban centers are experiencing a crisis in housing availability at all levels of affordability. The crisis is very severe in the Bay Area. Lack of funds and subsidies from the state and federal government has exacerbated the obstacles to developing housing at all levels of affordability. In addition, the scarcity and the high cost of land in the Bay Area and in Berkeley, specifically, is an enormous barrier to producing affordable housing. Berkeley needs to optimize its limited resources now and look to partner with housing developers to build housing on city-owned land.

The City of Berkeley has a unique opportunity. The two senior centers, "North", on MLK and Hearst, and "South" on Ellis and Ashby and the Service Center on 6th Street are all in need of significant renovation. Now is the time to evaluate these properties to determine if it is feasible to create a mixed-use, housing/community center on these sites prior to spending millions of dollars on the current structures.

All City owned properties should be explored and evaluated for their potential as sites for housing development.

In addition, the Berkeley Unified School District owns property that has the potential to be developed as housing. The City of Berkeley should work closely with the BUSD to encourage them to move forward with their own analysis of potential housing sites that are currently under- utilized.

This severe housing crisis calls for all publicly owned land to be evaluated and considered.

FINANCIAL IMPLICATIONS: Staff time

CONTACT: Councilmember Susan Wengraf Council District 6 510-981-7160

